

EMERGENCY FLOOD INFORMATION

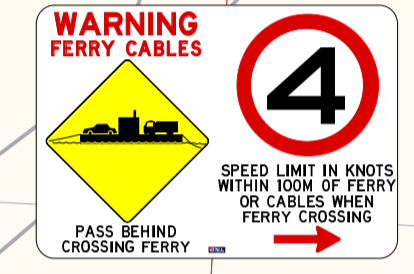

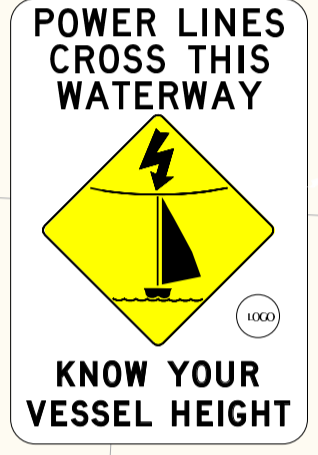
The Clarence River is prone to flooding. Further information on prone areas, evacuation routes and how to prepare for possible future events, visit websites www.floodsafe.nsw.gov.au & www.ses.nsw.gov.au Phone 1800 6 flood (1800 635 663) For emergency help in floods and storms Dial 13 25 00

Note: Some launching ramps shown hereon are private and a fee maybe charged for use.

Note: Bridge clearance heights shown in RED are in metres above mean high water. No skiing or aquaplaning in the vicinity of any bridge.
Note: Grid Datum is Geocentric Datum of Australia - 1994, which is approximately equivalent to WGS 84.

WARNING: OVERHEAD AND SUBMARINE CABLES AND PIPES CROSS THESE WATERWAYS AT VARIOUS LOCATIONS AND ARE USUALLY INDICATED BY WARNING NOTICES ON THE SHORE. CAUTION SHOULD BE EXERCISED AT ALL TIMES WHILE NAVIGATING IN THE VICINITY OF THESE CROSSINGS.

Note A: A speed limit of 4 knots must be observed when within 100 metres of any dredge, floating plant, ferry or punt working with chains and wires.



Ulmarra - Southgate Ferry operates limited times between 6am to 11pm. Closed for maintenance 6am to 8am every Sunday and 9-30am to 11-30am on the first Wednesday each month.
Ferry - See Note A. above

YOU'RE THE SKIPPER YOU'RE RESPONSIBLE!

USEFUL DISTANCE INFORMATION

Grafton to Brushgrove - 22.6 km
Grafton to Lawrence - 30.4 km
Grafton to Maclean - 41.7 km
Grafton to Entrance - 67.3 km

INSET 1

CAUTION: Overhead Cables 1.7m above Mean High Water Springs

Clarence River Visitor Information Centre
Cnr. Spring St. & Pacific Hwy. South Grafton
Phone (02) 6642-4677
www.clarencetourism.com

Note: General information such as caravan parks, hotels, motels, picnic grounds and public toilets etc. are indicated as a guide only. Not all can be shown in some areas.

INSET 2

Preferred Visitor anchoring.

INSET 3

Note: No fish cleaning at the Launching Ramp area.

Water Ski Hand Signals

1 Speed Up (Thumbs up)		5 Cut Motor (Slashing hand across throat)	
2 Slow Down (Thumbs down)		6 OK After Fall (Hands clasped over the head)	
3 Turn (Circling motion above head followed by pointing in the direction of the turn)		7 Stop (Hands raised with fingers outstretched)	
4 Back To Shore (Pat top of head)		8 All OK (An 'O' made with the thumb and index finger)	

MAP OF Upper Clarence River Area Including Insets for Grafton, Ulmarra and Brushgrove

Scale: 0 0.25 0.5 0.75 1 1.25 2.5 km

Line Symbols

- Overhead Cable Crossing
- Structure
- Water Line
- Recommended Navigation Path

Navigation Aids

- Stacked Buoy No Top Mark
- Point Buoy No Top Mark

Restricted Activities and Cautions

- Changover Area
- Warning Overhead Power Cables
- Caution Submerged Rocks
- No Anchoring
- No Submarine Cable

Boating Facilities

- Uniformed or Hand Launching Area
- Launching Ramp
- Fuel Available
- Public Wharf
- Preferred Anchoring

General Information

- Public Telephone
- Hospital/Health Care Facility
- Police Station
- Public Toilet
- Green Medical Education Area
- Club
- Head
- Post Office
- Public Ground Facility
- Boating Club
- Boating Centre or Sign

Water depth in metres

NSW Roads & Maritime Services

DISCLAIMER: This map is not intended to be used for navigational purposes and Roads and Maritime Services takes no responsibility for the accuracy of the content herein.
Map Printed: November 2014. Copyright Roads and Maritime Services