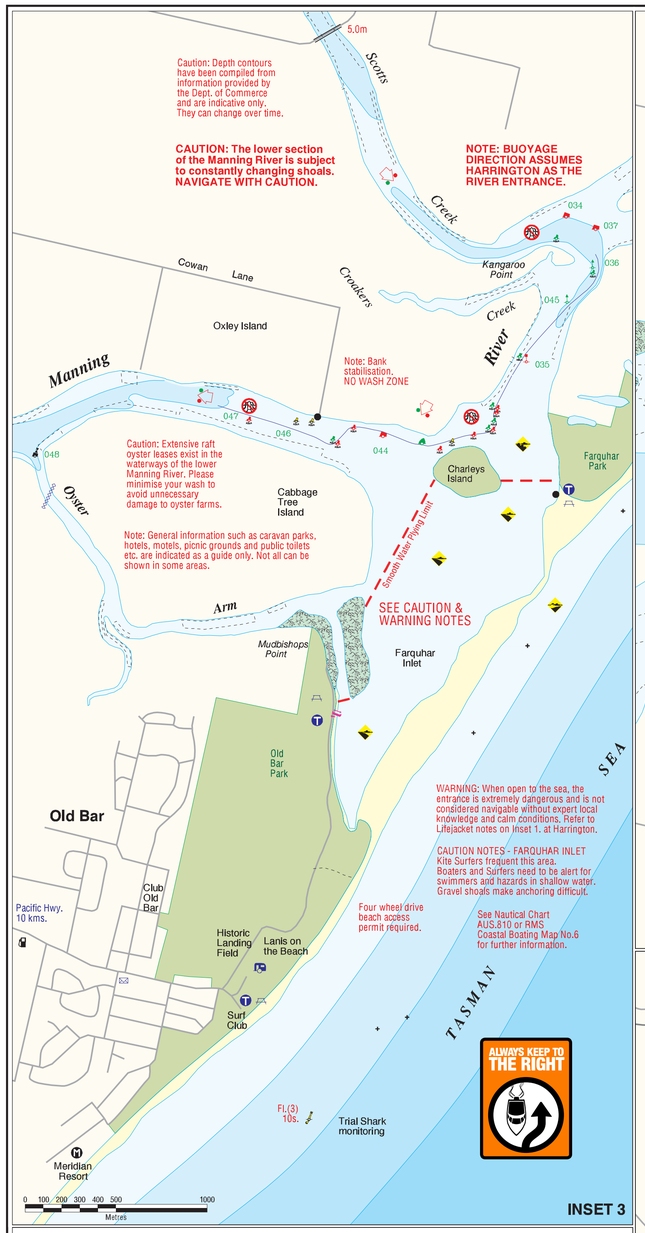
Caution: Depth contours have been compiled from information provided by the Dept. of Commerce and are indicative only. They can change over time.
CAUTION: The lower section of the Manning River is subject to constantly changing shoals. NAVIGATE WITH CAUTION.
NOTE: BUOYAGE DIRECTION ASSUMES HARRINGTON AS THE RIVER ENTRANCE.
5.0m
Scotts Creek
Crookers Creek
Cowan Lane
Kangaroo Point
Oxley Island
Manning River
Note: Bank stabilisation. NO WASH ZONE
Caution: Extensive raft oyster leases exist in the waterways of the lower Manning River. Please minimise your wash to avoid unnecessary damage to oyster farms.
Charleys Island
Farquhar Park
Cabbage Tree Island
Oyster Arm
Note: General information such as caravan parks, hotels, motels, picnic grounds and public toilets etc. are indicated as a guide only. Not all can be shown in some areas.
Smooth Water Flying Limit
SEE CAUTION & WARNING NOTES
Mudbishops Point
Farquhar Inlet
Old Bar Park
Old Bar
WARNING: When open to the sea, the entrance is extremely dangerous and is not considered navigable without expert local knowledge and calm conditions. Refer to Lifejacket notes on Inset 1. at Harrington.
CAUTION NOTES - FARQUHAR INLET
Kite Surfers frequent this area. Boaters and Surfers need to be alert for swimmers and hazards in shallow water. Gravel shoals make anchoring difficult.
Pacific Hwy. 10 kms.
Club Old Bar
Historic Landing Field
Lanls on the Beach
Four wheel drive beach access permit required.
See Nautical Chart AUS.810 or RMS Coastal Boating Map No.6 for further information.
Surf Club
TASMAN SEA
Fl.(3) 10s.
Trial Shark monitoring
Meridian Resort
ALWAYS KEEP TO THE RIGHT
0 100 200 300 400 500 1000
Metres
INSET 3

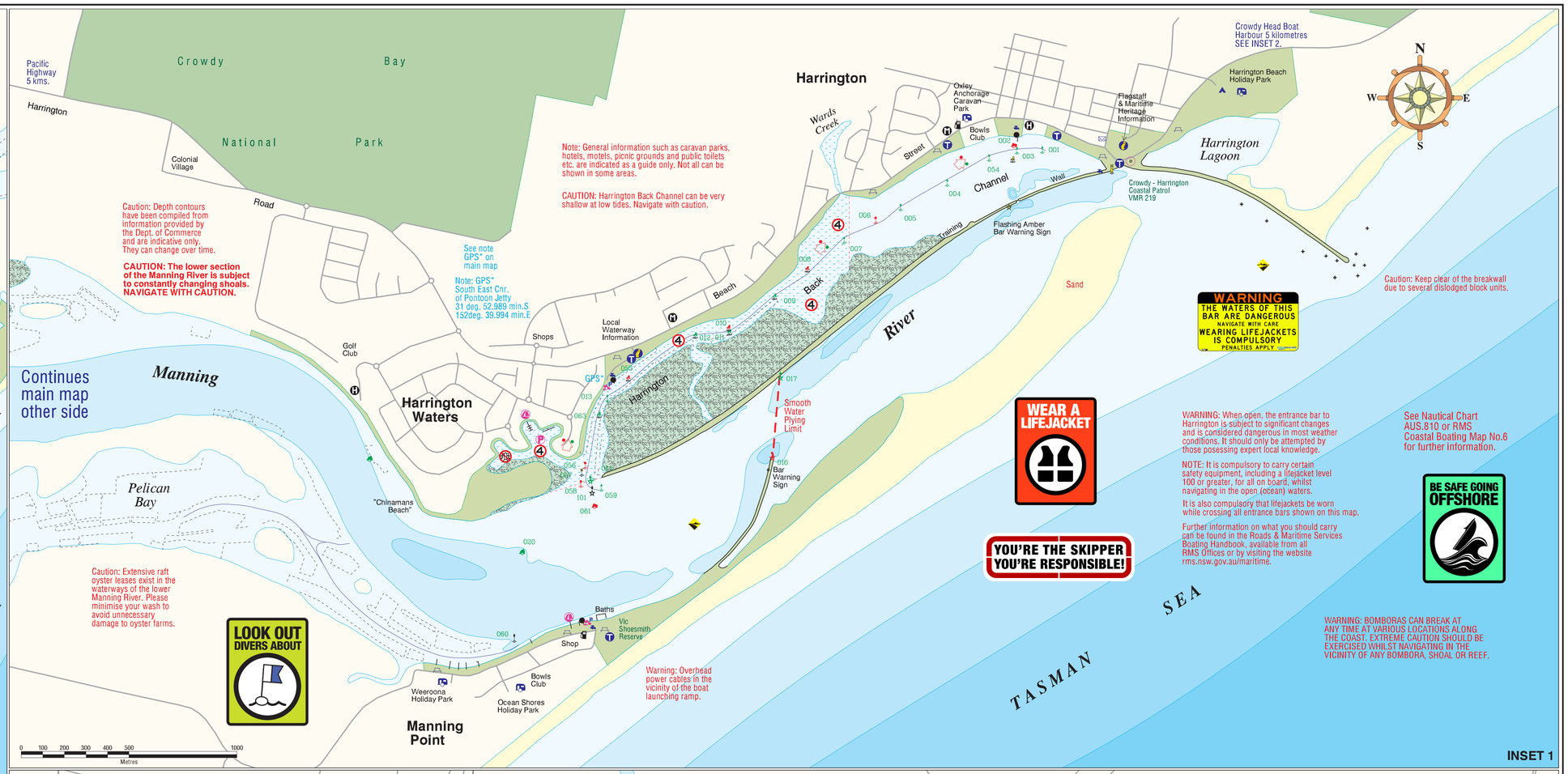
Pacific Highway 5 kms.
Harrington
Crowdy Bay National Park
Colonial Village
Road
Harrington
Wards Street
Oxley Anchorage Caravan Park
Bowls Club
Flagstaff & Maritime Heritage Information
Crowdy Head Boat Harbour 5 kilometres SEE INSET 2.
Harrington Beach Holiday Park
Harrington Lagoon
Crowdy - Harrington Coastal Patrol VMR 219
Wall
Training
Channel
Back Beach
Note: General information such as caravan parks, hotels, motels, picnic grounds and public toilets etc. are indicated as a guide only. Not all can be shown in some areas.
CAUTION: Harrington Back Channel can be very shallow at low tides. Navigate with caution.
Caution: Depth contours have been compiled from information provided by the Dept. of Commerce and are indicative only. They can change over time.
CAUTION: The lower section of the Manning River is subject to constantly changing shoals. NAVIGATE WITH CAUTION.
See note GPS* on main map
Note: GPS* South East Cnr. of Pontoon Jetty 31 deg. 52.989 min.S 152deg. 39.994 min.E
Flashing Amber Bar Warning Sign
Sand
Caution: Keep clear of the breakwall due to several dislodged block units.
WARNING THE WATERS OF THIS BAR ARE DANGEROUS NAVIGATE WITH CARE WEARING LIFEJACKETS IS COMPULSORY PENALTIES APPLY
Golf Club
Shops
Local Waterway Information
Harrington Waters
Harrington
Manning River
Continues main map other side
Smooth Water Flying Limit
Bar Warning Sign
WEAR A LIFEJACKET
YOU'RE THE SKIPPER YOU'RE RESPONSIBLE!
WARNING: When open, the entrance bar to Harrington is subject to significant changes and is considered dangerous in most weather conditions. It should only be attempted by those posessing expert local knowledge.
NOTE: It is compulsory to carry certain safety equipment, including a lifejacket level 100 or greater, for all on board, whilst navigating in the open (ocean) waters.
It is also compulsory that lifejackets be worn while crossing all entrance bars shown on this map.
Further information on what you should carry can be found in the Roads & Maritime Services Boating Handbook, available from all RMS Offices or by visiting the website rms.nsw.gov.au/maritime.
See Nautical Chart AUS.810 or RMS Coastal Boating Map No.6 for further information.
BE SAFE GOING OFFSHORE
Pelican Bay
"Chinamans Beach"
Caution: Extensive raft oyster leases exist in the waterways of the lower Manning River. Please minimise your wash to avoid unnecessary damage to oyster farms.
LOOK OUT DIVERS ABOUT
Baths
Vic Shoesmith Reserve
Shop
Weeroona Holiday Park
Bowls Club
Ocean Shores Holiday Park
Manning Point
Warning: Overhead power cables in the vicinity of the boat launching ramp.
WARNING: BOMBORAS CAN BREAK AT ANY TIME AT VARIOUS LOCATIONS ALONG THE COAST. EXTREME CAUTION SHOULD BE EXERCISED WHILST NAVIGATING IN THE VICINITY OF ANY BOMBORA, SHOAL OR REEF.
TASMAN SEA
0 100 200 300 400 500 1000
Metres
INSET 1

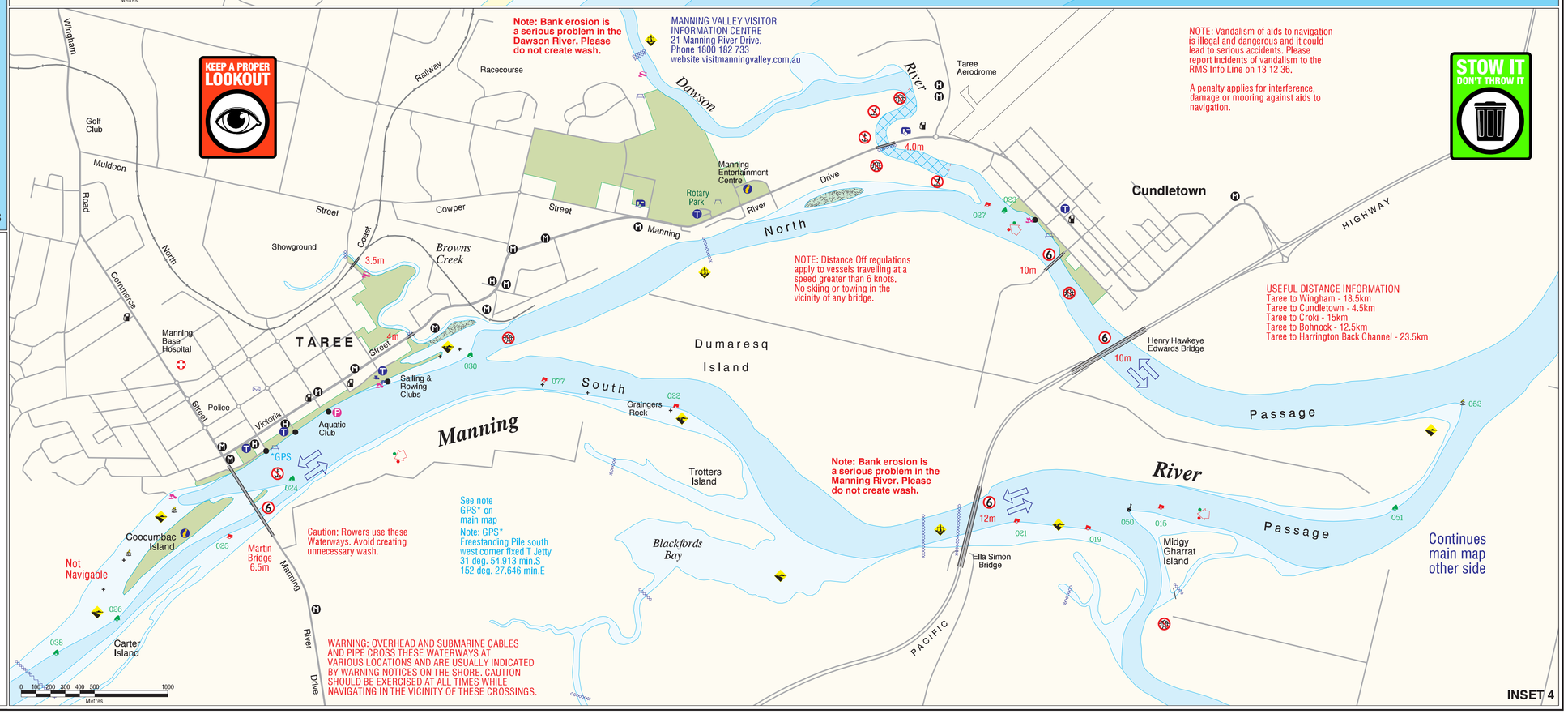
Wingham
Railway
Racecourse
Note: Bank erosion is a serious problem in the Dawson River. Please do not create wash.
MANNING VALLEY VISITOR INFORMATION CENTRE
21 Manning River Drive.
Phone 1800 182 733
website visitmanningvalley.com.au
Dawson River
Taree Aerodrome
NOTE: Vandalism of aids to navigation is illegal and dangerous and it could lead to serious accidents. Please report incidents of vandalism to the RMS Info Line on 13 12 36.
A penalty applies for interference, damage or mooring against aids to navigation.
STOW IT DON'T THROW IT
KEEP A PROPER LOOKOUT
Golf Club
Muldoon Road
Manning Entertainment Centre
Rotary Park
Drive
4.0m
Cundletown
HIGHWAY
Street
Cowper Street
Showground
Coast
Browns Creek
3.5m
Manning River
North
Commerce
Manning Base Hospital
TAREE
4m
Street
Police Street
Victoria
Sailling & Rowing Clubs
Aquatic Club
*GPS
Manning River
South
Dumaresq Island
Graingers Rock
Trotters Island
NOTE: Distance Off regulations apply to vessels travelling at a speed greater than 6 knots. No skiing or towing in the vicinity of any bridge.
10m
Henry Hawkeye Edwards Bridge
USEFUL DISTANCE INFORMATION
Taree to Wingham - 18.5km
Taree to Cundletown - 4.5km
Taree to Croki - 15km
Taree to Bohnock - 12.5km
Taree to Harrington Back Channel - 23.5km
Passage
Note: Bank erosion is a serious problem in the Manning River. Please do not create wash.
12m
Ella Simon Bridge
Midgy Gharrat Island
Continues main map other side
Coocumbac Island
Not Navigable
Martin Bridge 6.5m
Caution: Rowers use these Waterways. Avoid creating unnecessary wash.
See note GPS* on main map
Note: GPS* Freestanding Pile south west corner fixed T Jetty 31 deg. 54.913 min.S 152 deg. 27.646 min.E
Blackfords Bay
Carter Island
Manning River Drive
PACIFIC
WARNING: OVERHEAD AND SUBMARINE CABLES AND PIPE CROSS THESE WATERWAYS AT VARIOUS LOCATIONS AND ARE USUALLY INDICATED BY WARNING NOTICES ON THE SHORE. CAUTION SHOULD BE EXERCISED AT ALL TIMES WHILE NAVIGATING IN THE VICINITY OF THESE CROSSINGS.
0 100 200 300 400 500 1000
Metres
INSET 4