

**MAP OF Lake Glenbawn Area**

0 100 200 300 400 500 1000  
m

**Line symbols**

00000 Overhead Cable Crossing  
Structure

**Restricted Waters**

4 Knot Zone 8 Knot Zone No Towing or Anchoring No Towing or Anchoring

**Navigation Aids**

Yellow Light Buoy Special Mark Buoy Special Mark Can buoy VLS

**Restricted Activities and Cautions**

Sub Surface Obstructions All or Power Boat Prohibited Area No Towing Zone Eight Knot Speed Limit Area Caution Shallow Water Caution Submerged Rocks

**Boating Facilities**

Launching Ramp Parking & Facilities Fuel Available

**General Information**

Restroom or Toilet Public Mainswater Public Campsite Deeper Water Lower Levels Shallow Water Higher Levels


**NSW Transport Maritime**

**DISCLAIMER!** This map is not intended to be used for navigational purposes and Roads and Maritime Services takes no responsibility for the accuracy of the content herein.  
Map Printed: October 2012. Copyright Roads and Maritime Services

**BEFORE BOATING**  
Check the weather, check the boat and its gear, tell someone where you are going.

**WARNING**

Be alert to:  
- Sudden weather changes  
- Unmarked and submerged hazards  
- Low water temperatures  
- Rough conditions  
**Wear your lifejacket**



**WARNING: EIGHT KNOT SPEED ZONE**

**DISTANCE OFF**  
When underway, keep a proper and safe distance from other vessels and people.

**Caution: Boating on inland waters demands special care. Information on Boating in these areas can be found in the RMS Boating Handbook available free of charge from our Service Centres or by contacting us via details highlighted on the map cover.**  
**Caution: The open nature of this location can lead to sudden changes in weather conditions. Telephone 13 12 56 for information.**

**WARNING: BEWARE OF SUBMERGED TIMBER AND SHALLOW AREAS, PARTICULARLY AT LOWER LEVELS.**  
Note: Grid Datum is the Geocentric Datum of Australia - 1994, which is approximately equivalent to WGS-84.

**LOCAL VISITOR INFORMATION**  
Scone Visitor Information & Wine Centre  
Cnr Kelly and Susan Streets, Scone NSW 2337  
Phone (02) 6540-1300  
[www.upperhuntertourism.com.au](http://www.upperhuntertourism.com.au)

Land contour interval 20 metres. All heights and depths shown on this map refer to Australian Height Datum. For detailed land based information please refer to Land Information Centre Topographic Maps : Scone 9033-1N and Woolooma 9133-4N.

**GLENBAWN DAM STORAGE LEVELS**  
Spillway - 280.6m Aust. Height Datum  
Maximum flood water level shown.  
Normal Full Supply Level - 276.2m. AHD (Contour not shown. Panhandle area, normally are not islands.)  
60 percent - 260 m AHD  
30 percent - 248.5m. AHD = old dam level.  
Water depth contours have been compiled from original survey information provided by State Water and are indicative only. Further information on Glenbawn Dam and current water levels can be found at [www.waterinfo.nsw.gov.au](http://www.waterinfo.nsw.gov.au)

Note: The majority of foreshore lands around Lake Glenbawn are privately owned and permission is required to step ashore.

**FISHING INFORMATION**  
Unless exempt, you are required to hold a NSW Recreational Fishing Licence to fish in these waters. Anglers are permitted two attended lines.  
For bag limits, size limits and seasonal closure information, contact the local Department Primary Industries Fisheries Office or visit [dpi.nsw.gov.au/fisheries](http://dpi.nsw.gov.au/fisheries)  
For detailed fishing information refer to Australian Fishing Network Map Number 11. [www.afn.com.au](http://www.afn.com.au)

**GLENBAWN DAM FACTS**  
Construction Earth and rock fill  
Completed 1958, enlarged 1987  
Height 100m.  
Crest length 1,125m.  
Gross capacity 749,840 ml.  
Full supply level 276.2m AHD

Lake Glenbawn Holiday Village  
phone (02) 6543-7752  
[www.lakeglenbawnvillage.com.au](http://www.lakeglenbawnvillage.com.au)

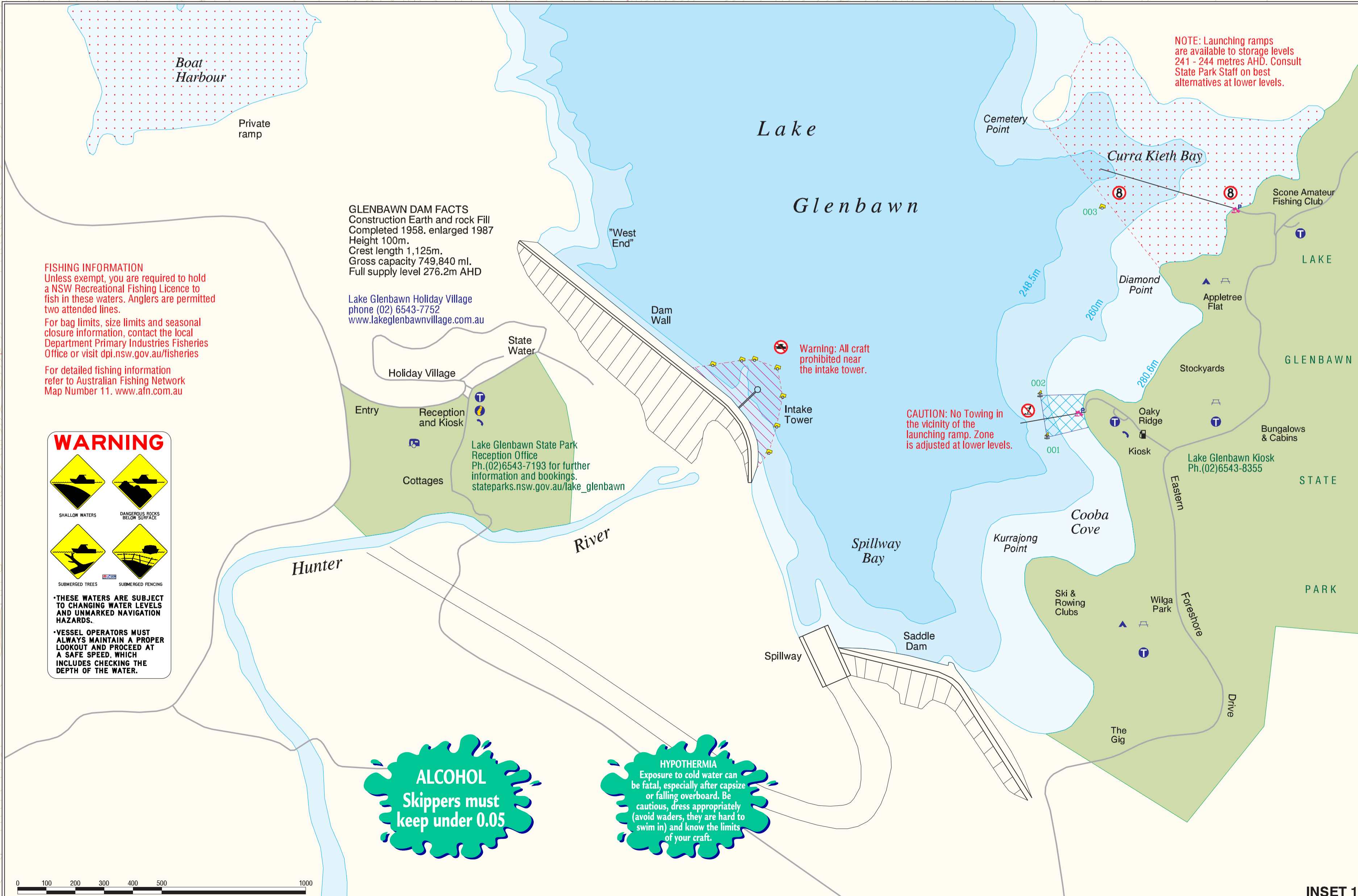
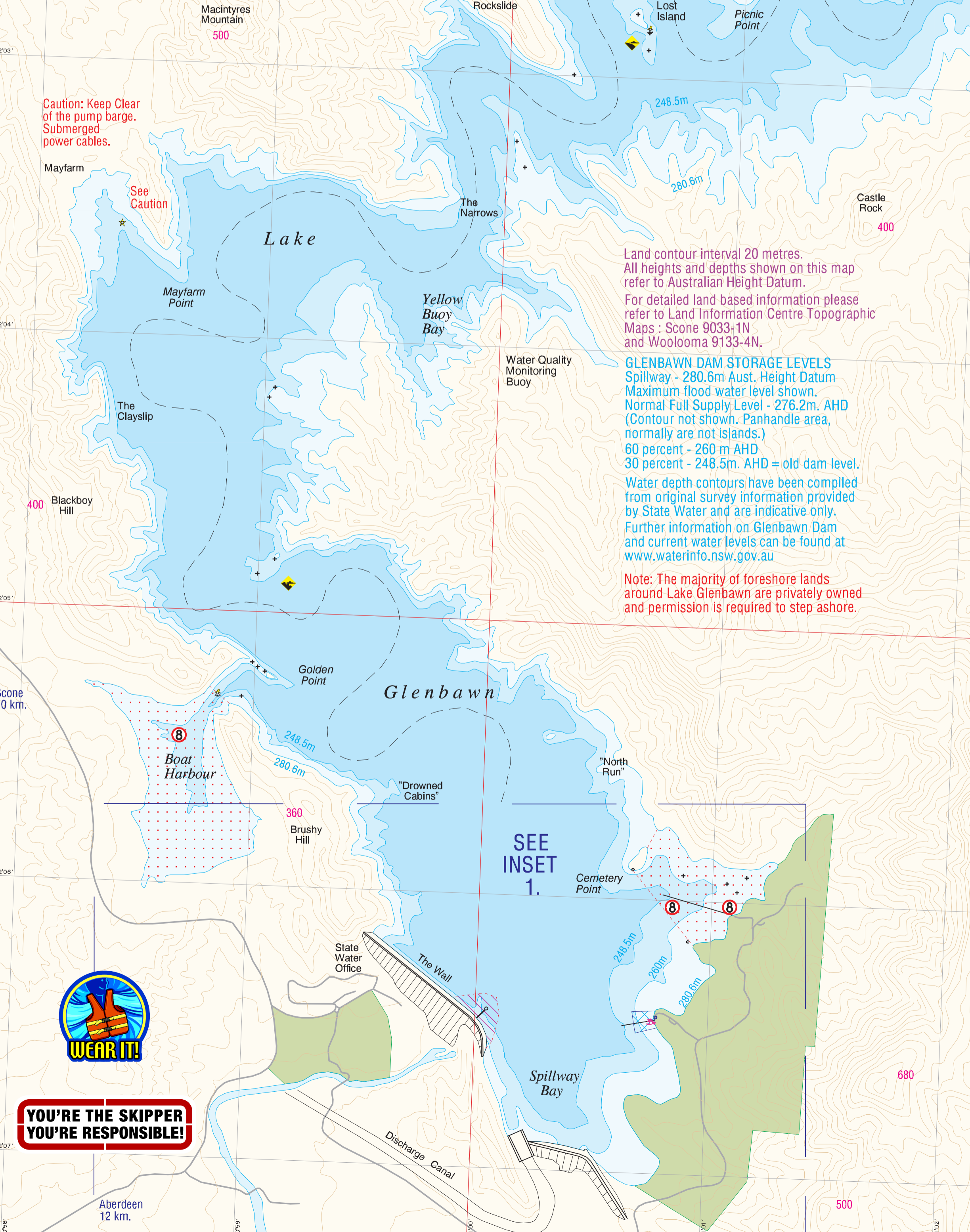
**WARNING**

SHALLOW WATERS DANGEROUS DEEPS  
SUBMERGED TREES SUBMERGED FENCING

THESE WATERS ARE SUBJECT TO CHANGING WATER LEVELS AND UNMARKED NAVIGATION HAZARDS.  
VESSEL OPERATORS MUST ALWAYS MAINTAIN A PROPER LOOKOUT AND PROCEED AT A SAFE SPEED, WHICH INCLUDES CHECKING THE DEPTH OF THE WATER.

**ALCOHOL**  
Skippers must keep under 0.05

**HYPOTHERMIA**  
Exposure to cold water can be fatal, especially after capsize or falling overboard. Be cautious, dress appropriately (avoid waders, they are hard to swim in) and know the limits of your craft.



**WEAR IT!**

**YOU'RE THE SKIPPER YOU'RE RESPONSIBLE!**