

**MAP OF Murrumbidgee River, Narrandera Area**  
 Benerebamb State Forest to Pipers Reserve

0 1 2 3 4 5 10 km

**Line Symbols**  
 Overhead Cable Crossing, Structure, Obstacle Line, Aquaculture, Recommended Navigation Path

**Restricted Waters**  
 4 Meters Zone, 8 Meters Zone, No Stopping or Mooring, No Vessels Permitted

**Navigation Aids**  
 Special Mark, Buoy, Special Mark, Light Buoy, N/A

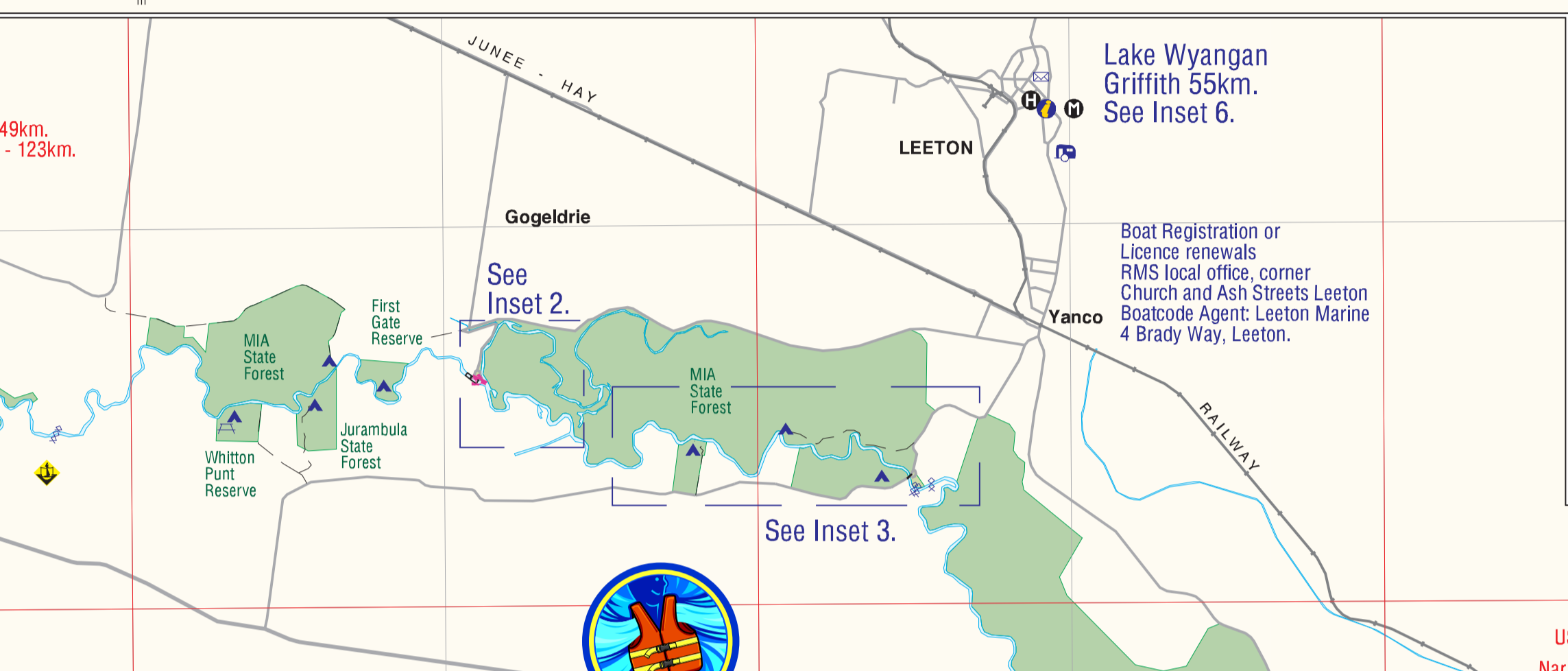
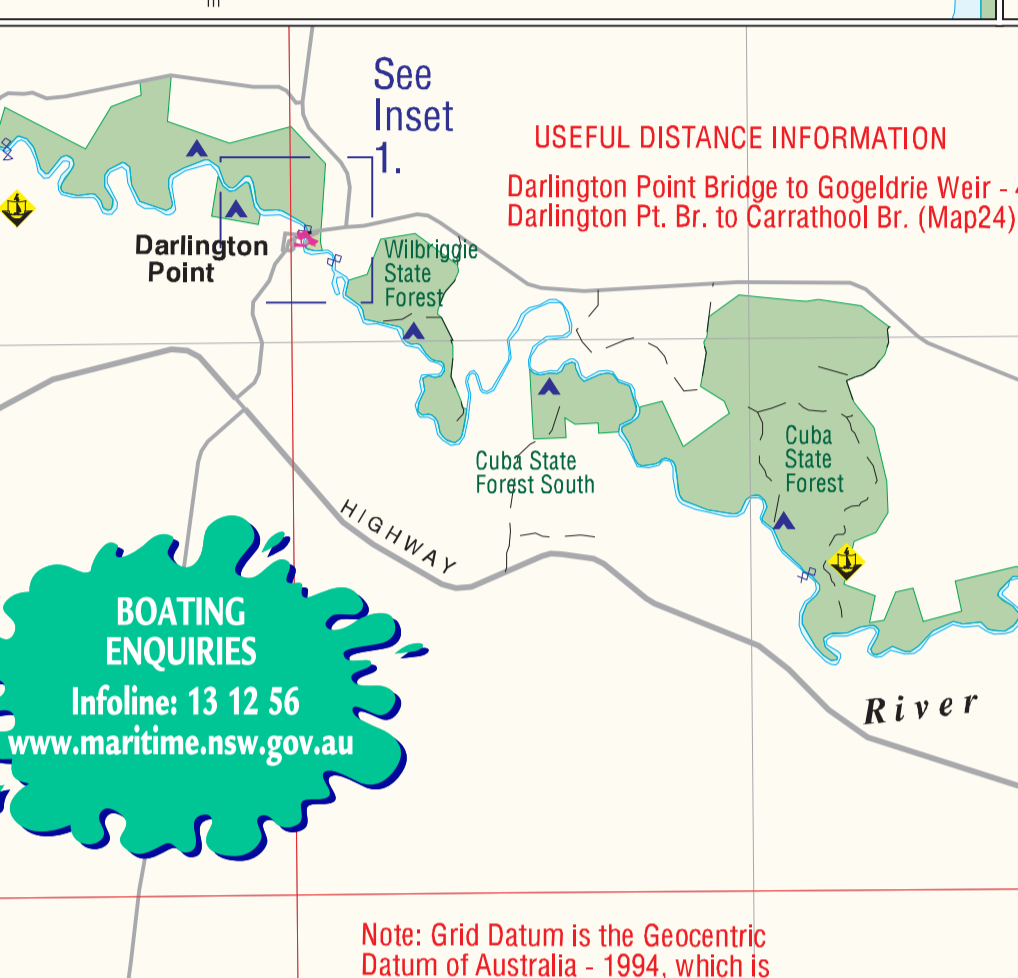
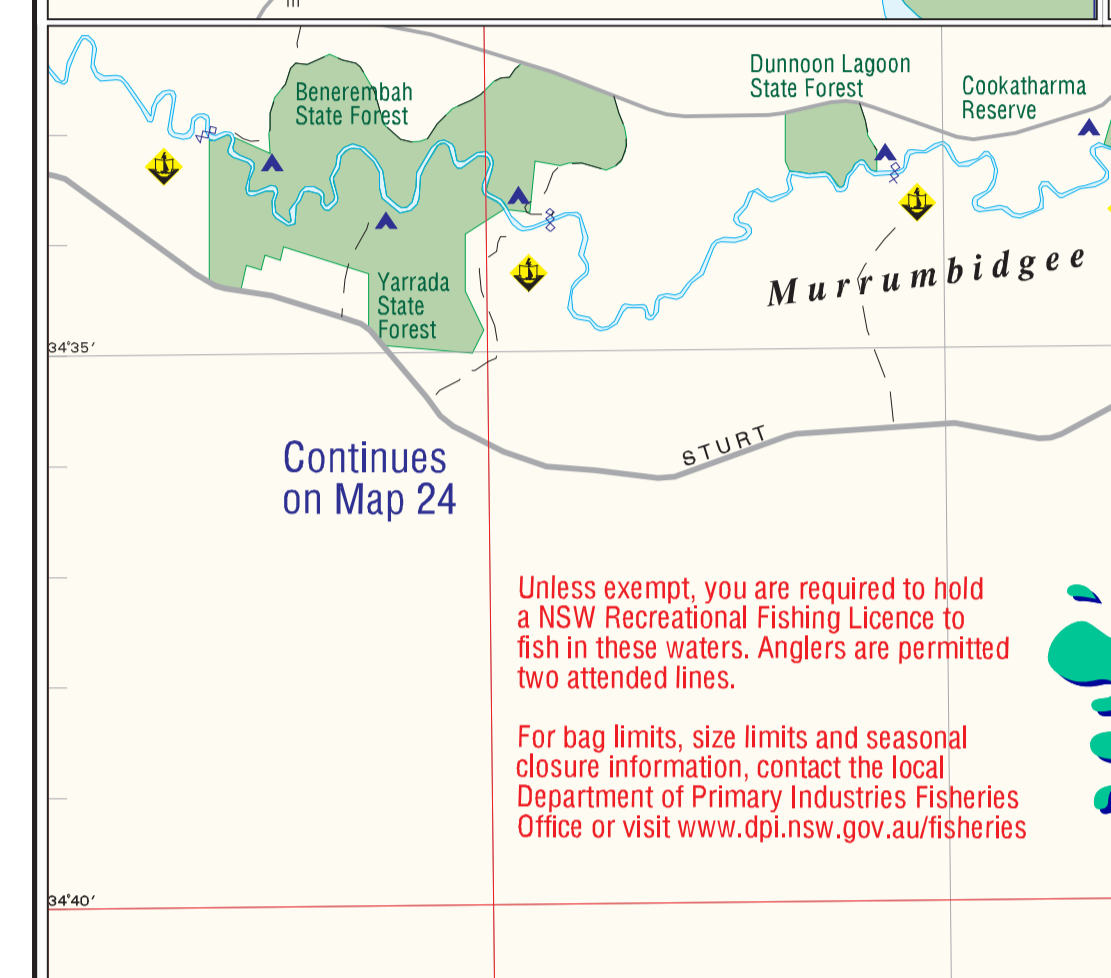
**Restricted Activities and Cautions**  
 All or Power Boats Prohibited Area, Four Knot Speed Limit Area, Warning Overhead Power Cables

**Boating Facilities**  
 Unimproved or Hard Launching Area, Formed Surface Launching Ramp, Launching Ramp, Public Wharf, Jetty or Landing

**General Information**  
 Public Toilet, Campsite, Motel, Post Office, Public Toilet or Amenities Block, Hospital with First Aid, Boat, Picnic Ground Facilities, Boat Info Centre or Sign, Crown Medical Vaccination Area

**NSW Transport Maritime**

**DISCLAIMER!** This map is not intended to be used for navigational purposes and Roads and Maritime Services takes no responsibility for the accuracy of the content herein.  
 Map Printed: December 2011. Copyright Roads and Maritime Services  
 The local office of Roads & Maritime Services is situated at RMS Building, 2 Fox Street, Wagga Wagga NSW 2650 Tel: (02)6931-0233



**USEFUL DISTANCE INFORMATION**  
 Darlington Point Bridge to Gogeldrie Weir - 49km.  
 Darlington Pt. Br. to Carrathool Br. (Map24) - 123km.

**USEFUL DISTANCE INFORMATION**  
 Narrandera Bridge to Yanco Weir - 23km.  
 Yanco Weir to Gogeldrie Weir - 32km.  
 Narrandera Bridge to Benerebamb Weir - 52km.

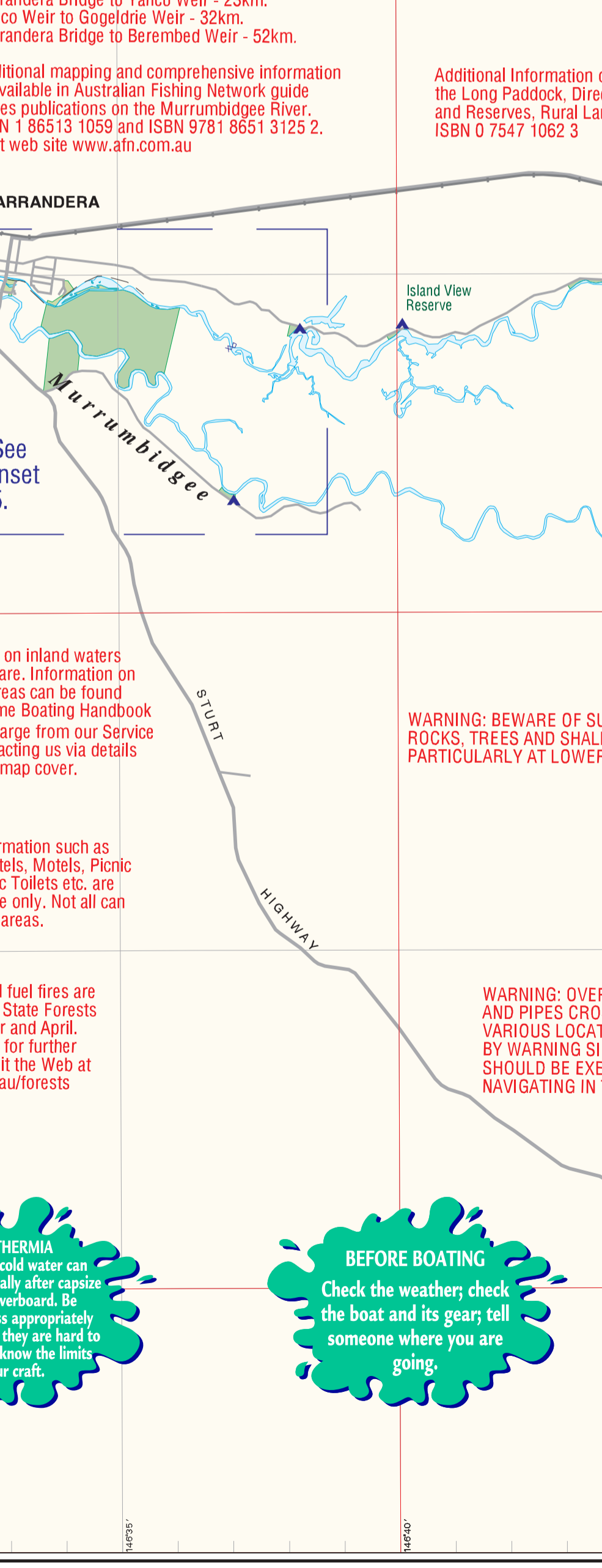
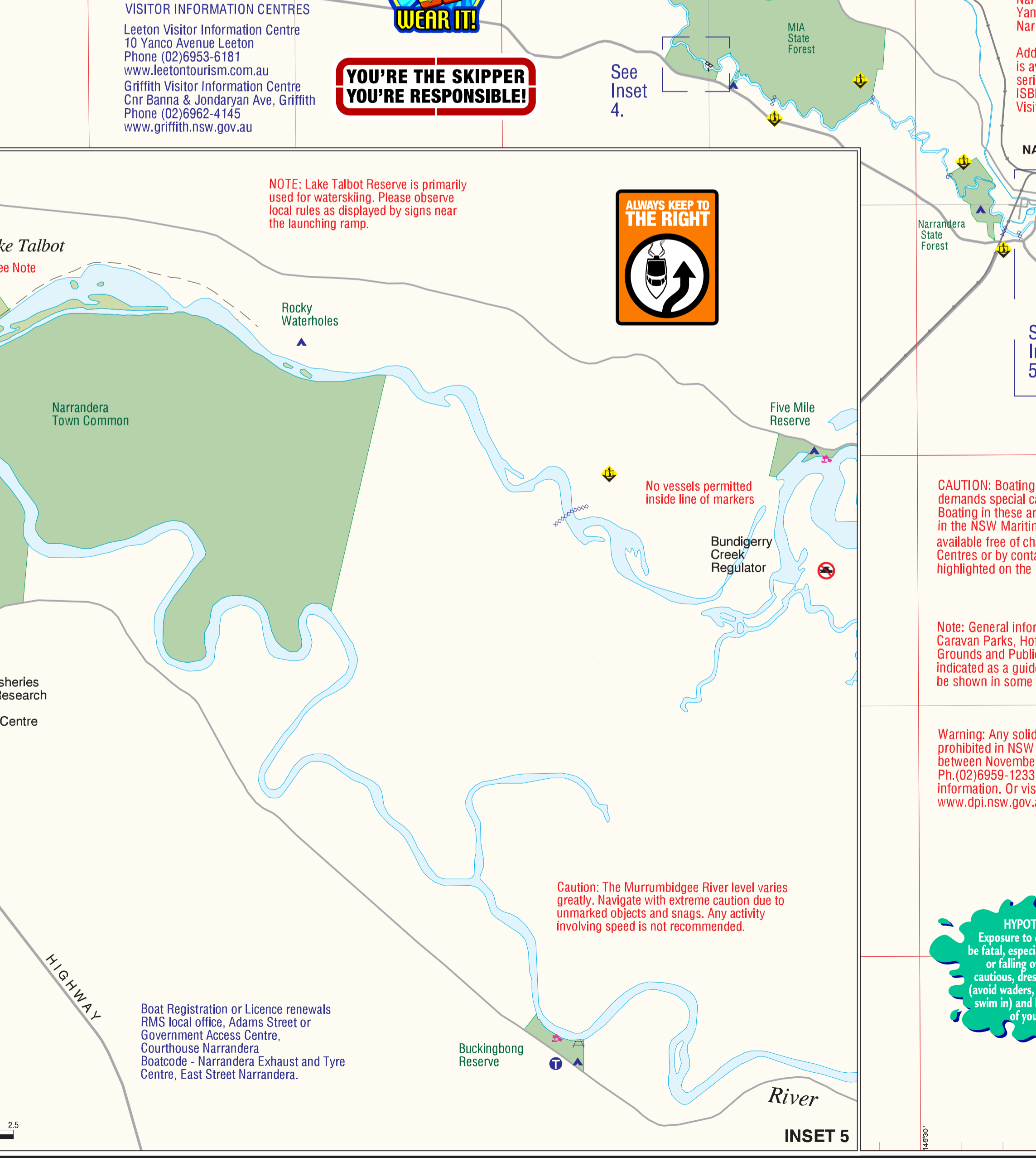
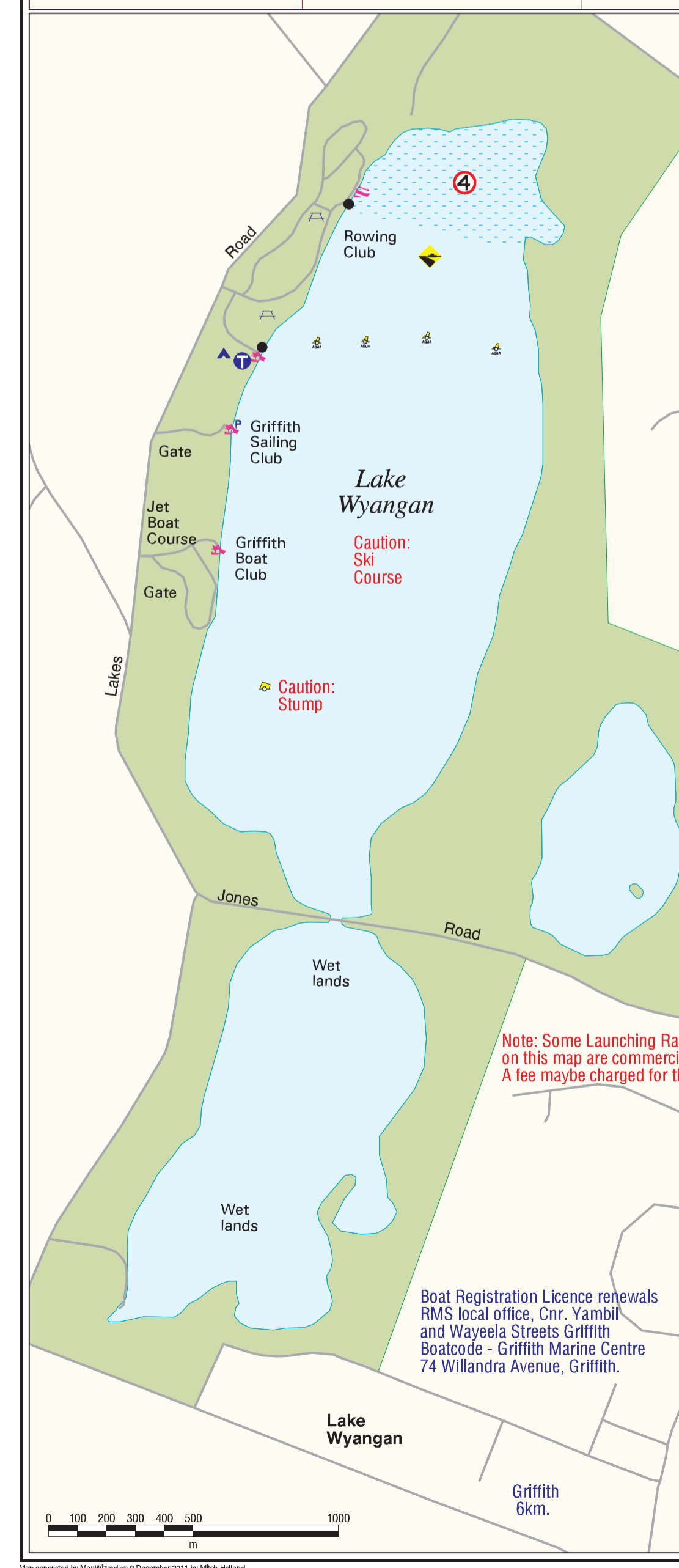
**Additional mapping and comprehensive information** is available in Australian Fishing Network guide series publications on the Murrumbidgee River. ISBN 1 86513 1059 and ISBN 9781 8651 3125 2. Visit web site [www.afn.com.au](http://www.afn.com.au)

**Additional Information on Reserves** can be found in the Long Paddock, Directory of Travelling Stock Routes and Reserves, Rural Lands Protection Board (2001) ISBN 0 7547 1062 3

**WARNING THESE HAZARDS EXIST ON INLAND WATERS**

Submerged Fishing, Low Overhead Cables, Submerged Piles, Shallow Water

KEEP TO THE STARBOARD SIDE (RIGHT) SIDE OF THE CHANNEL. PROCEED AT A SAFE SPEED AND KEEP A PROPER LOOKOUT AT ALL TIMES.



**KEEP A PROPER LOOKOUT**

**ALWAYS KEEP TO THE RIGHT**

**TAKE CARE BE PROP AWARE**

**HYPOOTHERMIA**  
 Exposure to cold water can be fatal, especially after capsizing or falling overboard. Be cautious, dress appropriately (avoid waders, they are hard to swim in) and know the limits of your craft.

**BEFORE BOATING**  
 Check the weather; check the boat and its gear; tell someone where you are going.

**POWER LINES CROSS THIS WATERWAY**

**KNOW YOUR VESSEL HEIGHT**



**BOATING ENQUIRIES**  
 Infoline: 13 12 56  
[www.maritime.nsw.gov.au](http://www.maritime.nsw.gov.au)

Unless exempt, you are required to hold a NSW Recreational Fishing Licence to fish in these waters. Anglers are permitted to two attended lines.  
 For bag limits, size limits and seasonal closure information, contact the local Department of Primary Industries Fisheries Office or visit [www.dpi.nsw.gov.au/fisheries](http://www.dpi.nsw.gov.au/fisheries)

Note: Grid Datum is the Geocentric Datum of Australia - 1994, which is approximately equivalent to WGS-84.

Water in the Murrumbidgee River is controlled by a series of Weirs and Regulators to divert into irrigation canals. Further information can be found by visiting web sites of State Water and NSW Office of Water [www.statewater.nsw.gov.au](http://www.statewater.nsw.gov.au) and [www.waterinfo.com.au](http://www.waterinfo.com.au)

**VISITOR INFORMATION CENTRES**  
 Leeton Visitor Information Centre  
 10 Yanco Avenue Leeton  
 Phone (02)6953-6181  
[www.leeton-tourism.com.au](http://www.leeton-tourism.com.au)  
 Griffith Visitor Information Centre  
 Cnr Banna & Jondaryan Ave, Griffith  
 Phone (02)6962-4145  
[www.griffith.nsw.gov.au](http://www.griffith.nsw.gov.au)

Boat Registration Licence renewals  
 RMS local office, Cnr. Yambill and Waypela Streets Griffith  
 Boatcode - Griffith Marine Centre  
 74 Willandra Avenue, Griffith.

Narrandera Visitor Information Centre  
 Narrandera Park, Newell Hwy, Narrandera  
 Phone (02)6959-1766  
[www.narrandera.com.au](http://www.narrandera.com.au)

Boat Registration or Licence renewals  
 RMS local office, Adams Street or Government Access Centre,  
 Courthouse Narrandera,  
 Boatcode - Narrandera Exhaust and Tyre Centre, East Street Narrandera.

Caution: The Murrumbidgee River level varies greatly. Navigate with extreme caution due to unmarked objects and snags. Any activity involving speed is not recommended.

**HYPOOTHERMIA**  
 Exposure to cold water can be fatal, especially after capsizing or falling overboard. Be cautious, dress appropriately (avoid waders, they are hard to swim in) and know the limits of your craft.

**BEFORE BOATING**  
 Check the weather; check the boat and its gear; tell someone where you are going.

