

# ***NSW Light Vehicle Agricultural and Load Exemption Order 2019***

## **Notice of suitable routes and areas Travel Times, Zones and Travel Conditions – Agricultural Vehicles**

**In accordance with the Order, this notice identifies routes and zones that Roads and Maritime Services has identified as suitable for use at the times and in the manner specified for each route or zone.**

### **Part 1 – NSW Urban and Eastern Zones**

For the purposes of this Part:

**The NSW Urban Zone** is defined as the area bounded by and including the named roads:

- the Pacific Ocean and the North Channel of the Hunter River, then north from Stockton bridge along
- Nelson Bay Road (MR108) to Williamtown, then west along
- Cabbage Tree Road (MR302) to Masonite Road near Tomago, then along
- Masonite Road to the Pacific Highway (HW10) at Heatherbrae, then south along the
- Pacific Highway (HW10) to Hexham, then west along the
- New England Highway (HW9) to Weakleys Drive Thornton, then south along
- Weakleys Drive to the F3 Sydney Newcastle Freeway at Beresfield, then along the
- F3 Sydney Newcastle Freeway to the Hawkesbury River bridge, then along the
- Hawkesbury River and the Nepean River to Cobbity, then a line drawn south from
- Cobbity to Picton, then via
- Picton Road and Mount Ousley Road (MR95) to the start of the F6 Southern Freeway at Mount Ousley, then via the
- F6 Southern Freeway to the Princes Highway at West Wollongong, then the
- Princes Highway and Illawarra Highway to Albion Park with a branch west on West Dapto Road to Tubemakers, then
- Tongarra Road to the Princes Highway, then
- Princes Highway south to the intersection of South Kiama Drive at Kiama Heights, then
- a straight line east to the Pacific Ocean.

**The Eastern Zone** is that part of NSW west of the NSW Urban Zone and east of a line drawn through Corowa, Culcairn, Boorowa, Molong, Mudgee, Merriwa, Quirindi, Tamworth, Bundarra and Inverell to the intersection of the Tenterfield to Boggabilla Road (RR462) and Bonshaw Road (RR137).

#### **1.1 Travel Conditions**

Except where otherwise stated, an oversize agricultural vehicle that exceeds 2.5 metres in width or 22.0 metres in length must observe the following travel conditions when operating in the NSW Urban Zone and the Eastern Zone.

##### **1.1.1 Clearway and Transit Lane travel**

A vehicle operating under the Order must not travel on Clearways or Transit Lanes in the NSW Urban Zone between the hours of 6.00 am and 10.00 am

and between the hours of 3.00 pm and 7.00 pm on any day when Clearway or Transit Lane restrictions apply.

### 1.1.2 Weekday and peak hour travel

#### (a) Urban Zone

A vehicle operating under the Order must not travel on any State road in the NSW Urban Zone Monday to Friday (except on a Statewide public holiday) between 7.00 am and 9.00 am or between 4.00 pm and 6.00 pm.

#### (b) Eastern Zone

A vehicle operating under the Order must not travel on a road or area listed in the following table contrary to a condition set out in the third column of the table titled "travel not permitted".

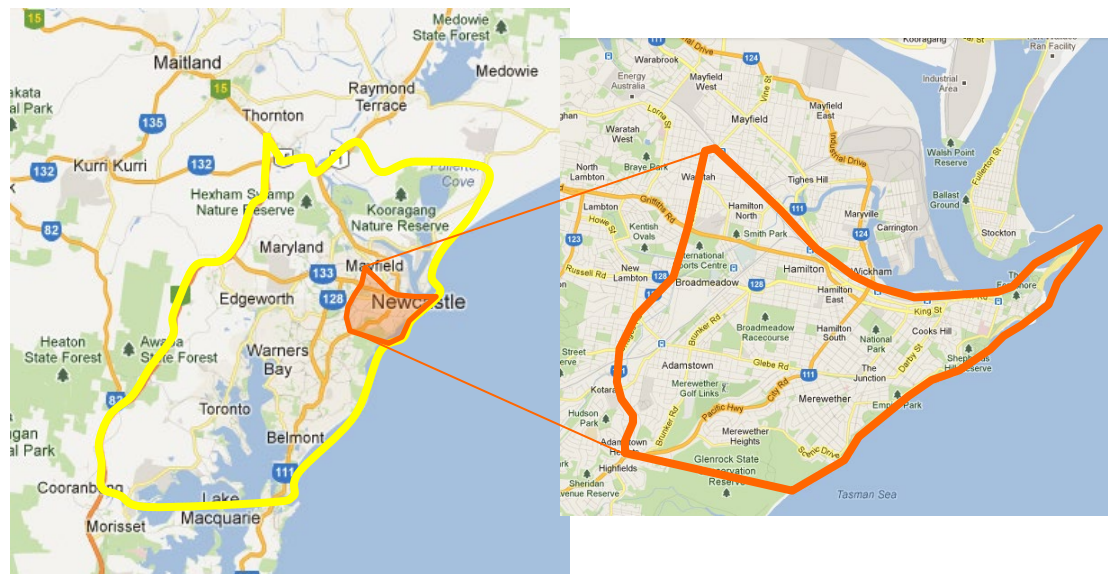
Location	Road or area	Travel not permitted
From Nepean River at Emu Plains to Katoomba	Great Western Highway	Monday to Friday 6.00 am to 9.00 am and 4.00 pm to 7.00 pm (except on Statewide public holidays).
Nowra at Shoalhaven Bridge (southbound)	Princes Highway	Monday to Saturday 8.00 am to 10.00 am; and Monday to Friday 3.00 pm to 6.00 pm (except on Statewide public holidays).
Macksville at Nambucca River Bridge	Pacific Highway	Monday to Saturday 7.30 am to 9.30 am; and Monday to Friday 3.00 pm to 6.00 pm (except on Statewide public holidays).
Coffs Harbour City between Stadium Drive and West Korora Road	Pacific Highway	Monday to Saturday 7.30 am to 9.30 am; and Monday to Friday 3.00 pm to 6.00 pm (except on Statewide public holidays).
Three Chain Road Lismore to Sneaths Road Wollongbar	Bruxner Highway	If wider than 3.2m – Monday to Saturday 7.30 am to 9.30 am; and Monday to Friday 3.00 pm to 6.00 pm (except on Statewide public holidays).
Grafton Bridge over Clarence River between Grafton City and South Grafton	Summerland Way	Monday to Saturday 7.30 am to 9.30 am; and Monday to Friday 3.00 pm to 6.00 pm (except on Statewide public holidays).
Weakleys Drive to the Singleton side of the traffic lights at Magpie Street (Bunnings corner) (north of Singleton)	New England Highway	Monday to Saturday 7.30 am to 9.30 am; and Monday to Friday 3.00 pm to 6.00 pm (except on Statewide public holidays).

### 1.1.3 Peak hour travel – Newcastle Outer Zone

- (a) Despite paragraph 1.1.2, vehicles not exceeding 3.2 metres in width may operate in the Newcastle Outer Zone during peak times. Vehicles exceeding 3.2 metres in width must not travel within the Newcastle Outer Zone on any State Road from Monday to Friday (except on a Statewide public holiday) between 7.00 am and 9.00 am or between 4.00 pm and 6.00 pm.

- (b) For the purposes of this paragraph 1.1.3, the Newcastle Outer Zone is defined as the area bounded by and including:
- A line drawn from the Pacific Ocean at Glenrock Lagoon to the intersection of Pacific Highway and Northcott Drive (MR326),
  - Northcott Drive, Bridges Road, Turton Road, Hanbury Street (MR 326),
  - along the northern railway line to Watt Street and the Hunter River
  - the Pacific Ocean and the North Channel of the Hunter River, then north from Stockton bridge along
  - Nelson Bay Road (MR108) to Williamtown, then west along
  - Cabbage Tree Road (MR302) to Masonite Road near Tomago, then along
  - Masonite Road to the Pacific Highway (HW10) at Heatherbrae, then south along the
  - Pacific Highway (HW10) to Hexham, then west along the
  - New England Highway (HW9) to Weakleys Drive Thornton,
  - Weakleys Drive to the F3 Sydney Newcastle Freeway at Beresfield, then south along
  - F3 Sydney Newcastle Freeway, through the intersection of the F3 Sydney Newcastle Freeway and Palmers Road, to the crossing of MR217 at Dora Creek
  - then Dora Creek and Lake Macquarie to the Pacific Ocean crossing the Pacific Highway at Swansea Bridge.

**Note:** The Newcastle Outer Zone is the area marked in yellow, excluding the Newcastle Inner Zone marked in orange.



**Note:** Permitted hours for night travel apply all year and are not affected by daytime travel restrictions for weekends, Statewide public holidays and public holiday periods.

### 1.1.5 Weekends and Statewide public holidays

#### (a) NSW Urban Zone

Vehicles are not permitted to travel in the NSW Urban Zone after 8.30 am on Sundays or Statewide public holidays.

#### (b) Eastern Zone

Vehicles and combinations travelling under the Order in the Eastern Zone that are wider than 2.5 metres or longer than 22.0 metres are not permitted to travel on a listed road contrary to the restriction in the following table:

Road	Restriction
------	-------------

Great Western Highway between Nepean River and Mt Victoria	Travel not permitted after 8.30 am on Sundays and Statewide public holidays.
Barton Highway between the Yass River and the ACT border	Travel not permitted after 8.30 am on Sundays and Statewide public holidays.
Kings Highway (MR51) between Braidwood and Batemans Bay	Travel not permitted on Saturdays, Sundays and Statewide public holidays during November, December, January and February (inclusive).
Snowy Mountains Highway between Tumut Plains Road and Cooma	Travel not permitted on Saturdays, Sundays and Statewide public holidays from the Queen's Birthday long weekend in June in a year to the Labour Day long weekend in October of the same year (inclusive).
Princes Highway between Berry and the Bendalong Road intersection	Travel not permitted after 8.00 am on Saturdays, Sundays and Statewide public holidays.
Princes Highway between Ulladulla and Narooma	Travel not permitted after 8.00 am on Saturdays, Sundays and Statewide public holidays.
Princes Highway between Cobargo and Pambula	Travel not permitted after 8.00 am on Saturdays, Sundays and Statewide public holidays.
Princes Highway between Eden and the Victorian border	Travel not permitted after 8.00 am on Saturdays, Sundays and Statewide public holidays.

#### 1.1.6 Public holiday periods

- (a) For the purposes of paragraph 1.1.6(b) a **public holiday period** means a period of three or more consecutive days covering a declared NSW Statewide public holiday and adjacent weekend days (for example, Easter and every long weekend); and the period between 23 December and 3 January (inclusive).
- (b) Agricultural vehicles and agricultural combinations wider than 2.5 metres or longer than 22.0 metres operating under the Order are permitted to travel during **public holiday periods** on the following roads (a vehicle driving across the road is exempted) in the NSW Urban and Eastern Zones only if they are accompanied by at least one pilot vehicle:

Road or area subject to restriction
Princes Highway from Broadway to the Victorian border
Hume Highway from Parramatta Road to the Victorian border
Pacific Highway from F1 Warringah Freeway North Sydney to Tugun interchange
New England Highway from Hexham Bridge to Wallangarra

Central Coast Highway from F3 Sydney Newcastle Freeway at Kariong to Pacific Highway Doyalson
John Renshaw Drive from F3 Sydney Newcastle Freeway to New England Highway
Cumberland Highway from Hume Highway Liverpool to Pacific Highway Wahroonga
Bruxner Highway from Ballina to Tenterfield
Oxley Highway from Port Macquarie to Western Zone at Tamworth
Gwydir Highway from South Grafton to Western Zone at Inverell
Kamilaroi Highway from Willow Tree to Western Zone at Quirindi
Castlereagh Highway from Lithgow to Western Zone at Mudgee
Great Western Highway from Broadway to Bathurst
Mitchell Highway from Bathurst to Western Zone at Molong
Mid Western Highway from Bathurst to Western Zone at Holmwood
Lachlan Valley Way from Hume Highway to Western Zone at Boorowa
Burley Griffin Way from Hume Highway to Western Zone at Harden
Federal Highway from Goulburn to ACT border
Barton Highway from Hume Highway to ACT border
Kings Highway (MR51) from Braidwood to Batemans Bay
Monaro Highway from ACT border to Victorian border
Sturt Highway from Hume Highway to Western Zone at Borambola
Riverina Highway from Hume Highway to Western Zone at Corowa
Snowy Mountains Highway from Hume Highway to Bega
Illawarra Highway from Sutton Forest to Robertson
Golden Highway from Whittingham to Western Zone at Merriwa
F1 Warringah Freeway from Sydney Harbour Bridge to Willoughby Road Naremburn
M2 Hills Motorway from North Ryde to Seven Hills
F3 Sydney Newcastle Freeway from Wahroonga to Beresfield
M4 Western Motorway from Concord Road to Nepean River Leonay
F5 South Western Freeway from Kyeemagh to Prestons
F6 Southern Freeway from Waterfall to Yallah
M7 Westlink from Seven Hills to Prestons

Gore Hill Freeway from Naremburn to Lane Cove

**Note:** *Some of these listed roads continue into the Western Zone.*

## 1.2 Limited Access Locations – NSW Urban Zone

Vehicles operating under the Order are not permitted to travel on the following Restricted Roads in the NSW Urban Zone.

### 1.2.1 Sydney & Inner Suburbs

For the purposes of this Part, the **Sydney CBD Zone** is the area: bounded by and including George Street from Railway Square to Hay Street, Hay Street from George Street to Sussex Street, Sussex Street from Hay Street to Erskine Street, Erskine Street from Sussex Street to Kent Street, Kent Street from Erskine Street to as far north as Jamison Street, then a line drawn to Jamison Street and along Jamison Street to York Street, York Street from Jamison Street to Grosvenor Street, Grosvenor Street from York Street to George Street, George Street from Grosvenor Street to Alfred Street, Alfred Street from George Street to Circular Quay East, Circular Quay East from Alfred Street to Macquarie Street, Macquarie Street from Circular Quay East to Prince Albert Road, Prince Albert Road from Macquarie Street to College Street, College Street from Prince Albert Road to Wentworth Avenue, Wentworth Avenue from College Street to Elizabeth Street, Elizabeth Street from Wentworth Avenue to Hay Street, Hay Street from Elizabeth Street to Pitt Street, and Pitt Street from Hay Street to George Street at Railway Square.



<b>Roads or Areas with Limited Access: Sydney CBD and Inner suburbs</b>
Sydney CBD Zone
Boundary Street Darlinghurst railway underpass (MR625)
Bradfield Highway (MR632) from the Southern Toll Plaza to Lavender Street
Cross City Tunnel from McLachlan Avenue Rushcutters Bay to Harbour Street at Darling Harbour
Cahill Expressway (MR592) from the Southern Toll Plaza to the Eastern Distributor toll road
Frederick Street Ashfield railway underpass (MR650)
Johnston Street Annandale railway underpass (MR655)
King Street Newtown (HW1) between Lord Street and Carillon Avenue
M5 East Motorway (tunnel) between King Georges Road interchange Beverly Hills and General Holmes Drive Mascot
Raw Square Strathfield railway underpass (MR668)
(Old) Ryde Bridge (MR200) from Concord Road to Church Street
Sydney Harbour Bridge (MR632) from the Southern Toll Plaza to Lavender Street North Sydney
Sydney Harbour Tunnel from F1 Warringah Freeway to the Cahill Expressway
Eastern Distributor from the Cahill Expressway to Baker Street Kensington

### **1.2.2 Sydney north**

<b>Roads or Areas with Limited Access:</b>
Lane Cove Tunnel from the Pacific Highway to Lane Cove River at Lane Cove North
M2 Motorway and tunnel from the toll plaza at Macquarie Park to Beecroft Road (MR139)
Berowra Waters Road (RR332) at Berowra Ferry
Galston Road (MR161) at Galston Gorge between Montview Parade Hornsby Heights and Calderwood Road Galston
McCarrs Creek Road (MR174) from Church Point to Terrey Hills
Strathallen Avenue (MR599) at the suspension bridge (BN172), Northbridge
Wisemans Ferry Road (RR225) from Berecree Road Mangrove Mountain to the Hawkesbury River Wisemans Ferry
Barrenjoey Road (MR164) at Bilgola Bends



### 1.2.3 Sydney south

#### Roads or Areas with Limited Access:

Heathcote Road (MR512) between New Illawarra Road Lucas Heights and the Princes Highway Heathcote

Lady Wakehurst Drive, Sir Bertram Stevens Drive, Audley Road and Farnell Avenue (MR393) between Bald Hill Lookout and the Princes Highway

McKell Avenue (MR393) from Waterfall to the Royal National Park

Princes Highway (HW1) on (old) Tom Ugly's Bridge (northbound)

Seven Ways Rockdale (MR169) between the Princes Highway and Watkin Street

Wollongong Road Arncliffe – railway underpass

### 1.2.4 Sydney West

For the purposes of this Part the **Parramatta CBD Zone** is the area: bounded by and including Phillip Street from the intersection with Marsden Road to the intersection with Charles Street, Charles Street to the intersection with Macquarie Street, Macquarie Street to the intersection with Smith Street, Smith Street to the intersection with Darcy Street, Darcy Street to the intersection with Church Street, Church Street Mall to the intersection with Macquarie Street, Macquarie Street to the intersection with Marsden Street and Marsden Street to the intersection with Phillip Street. The zone also includes Fitzwilliam Street from the intersection with Wentworth Street to the intersection with Church Street and Argyle Street from the intersection with Church Street to the intersection with Fitzwilliam Street.



#### Roads or Areas with Limited Access:

Parramatta CBD Zone

Gasworks Bridge, Macarthur Street over Parramatta River at Parramatta

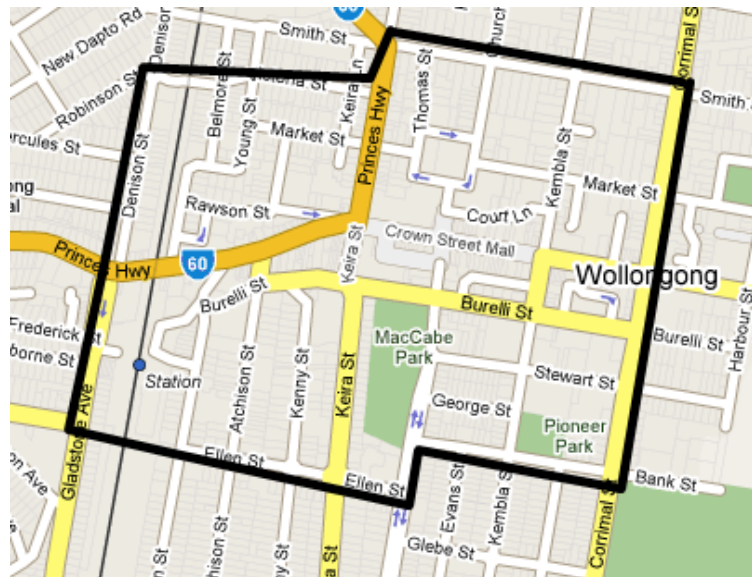
Macquarie Street underpass Windsor
------------------------------------

Windsor Bridge over the Hawkesbury River on Bridge Street at Windsor
--

Victoria Bridge over Nepean River at Penrith
--

### 1.2.5 Wollongong

For the purposes of this Part, the Wollongong CBD zone is the area: bounded by and including Smith Street from the intersection with Flinders Street to the intersection with Corrimal Street, the western side of Corrimal Street to the intersection with Bank Street, Bank Street to the intersection with Church Street, Church Street to the intersection with Ellen Street, and Ellen Street to the intersection with Auburn Street, then a straight line drawn from the intersection of Ellen Street and Auburn Street to the intersection of Rowland Avenue and Gladstone Avenue, Gladstone Avenue to the intersection with Crown Street, Crown Street and Denison Street to the intersection with Victoria Street, Victoria Street to the intersection with Keira Street, and Keira Street to the intersection with Smith Street.



<b>Roads or Areas with Limited Access:</b>
--

Wollongong CBD Zone
---------------------

Broughton Pass (RR610) from Appin Road to Wilton Road
---

Bulli Pass (HW1) from Mount Ousley Road to Lawrence Hargrave Drive
--

Lawrence Hargrave Drive (MR185) from the Princes Highway at the foot of Bulli Pass via Thirroul, Austinmer, Clifton and Bald Hill to the Princes Highway south of Helensburgh
---

### 1.2.6 Newcastle and Central Coast

Roads or Areas with Limited Access:
George Booth Drive (MR527) from the F3 Sydney Newcastle Freeway west to the Tasman Mine entrance
Henry Parry Drive Gosford (MR673) between York Street and Etna Street
Old Pacific Highway from the Hawkesbury River to Kariong
Woy Woy Bay Road (RR7751) from Woy Woy to Kariong

### 1.3 Limited Access Locations – Eastern Zone

- (a) Notwithstanding the dimension limits set out in the Order, travel on or through a Limited Access Location is not permitted if the vehicle exceeds one or more of the limits that applies to a Limited Access Location as set out in this Part.
- (b) A vehicle operating under the Order must be only operated in accordance with the travel conditions that apply to a Limited Access Location.

#### 1.3.1 Limited Access Location: Eastern Zone (Northern)

Location / Road	Dimension Limit (metres)			Travel Condition
	Width	Height	Length	
Bruxner Highway between Drake and Tenterfield	2.5	4.3	25.0	
Tabulam Bridge on Bruxner Highway	3.5	4.3	25.0	
Coramba Road (RR120) between Dorrigo and Coramba	2.5	4.3	19.0	
Waterfall Way between Church Street Bellingen and Maynards Plains Road Dorrigo	2.5	4.3	19.0	
Ebor to Grafton Road (RR74) between Tyringham and Nymboida	2.5	4.3	19.0	
Gwydir Highway – Glen Elgin to Ramornie	3.0	4.3	25.0	
Oxley Highway from Ralfes Creek bridge west to Yarrowitch	2.5	4.3	19.0	
Tomewin Road (RR143) from Murwillumbah to the Queensland border	2.5	4.3	19.0	No oversize access.
New England Highway southbound at Moonbi Range (defined from South of Bendemer to Moonbi)	3.5	4.3	25.0	
New England Highway – Bolivia to Peberdys Creek Deepwater	3.5	4.3	25.0	
New England Highway – Glencoe to Llangothlin	3.5	4.3	25.0	One pilot required when width exceeds 2.5 metres.

### 1.3.2 Limited Access Location: Eastern Zone (Central)

Location / Road	Dimension Limit (metres)			Travel Condition
	Width	Height	Length	
Crookwell to Trunkey Creek (Binda Road MR54) between Abercrombie Caves and Tuena	2.5	4.3	19.0	
Abercrombie Road (Taralga to Goulburn Road RR256) for 5 km north to 5 km south of Abercrombie Bridge	2.5	4.3	19.0	

### 1.3.3 Limited Access Location: Eastern Zone (Sydney West – outside Urban Zone)

Location / Road	Dimension Limit (metres)			Travel Condition
	Width	Height	Length	
Bells Line of Road (MR184) from Hermitage Road at Bellbird Hill to the Great Western Highway at Mount Victoria (Darling Causeway is part of this road)	2.9	4.3	19.0	
Hawkesbury Road (MR570) between the lookout near Roberts Parade and north to the Blue Mountains City Council boundary	2.5	4.3	12.5	
Putty Road (MR503) from East Kurrajong Road to Milbrodale School	2.5	4.3	19.0	

### 1.3.4 Limited Access Location: Eastern Zone (Western)

Location / Road	Dimension Limit (metres)			Travel Condition
	Width	Height	Length	
The Chifley Road (MR516) from Bells Line of Road at Bell to the Great Western Highway at Bowenfels	2.5	4.3	19.0	
Jenolan Caves Road (RR253) from 10 km north of Jenolan Caves to 10 km west of Jenolan Caves	2.5	4.3	12.5	

### 1.3.5 Limited Access Location: Eastern Zone (Southern)

Location / Road	Dimension Limit (metres)			Travel Condition
	Width	Height	Length	
Gocup Road between Gundagai and Tumut	3.5	4.3	25.0	One pilot required when width exceeds 2.5 metres.
Grahamstown Road between Tumblong and Mt Horeb	3.5	4.3	25.0	One pilot required when width exceeds 2.5 metres.
Snowy Mountains Highway from Tumut Plains Road Tumut to Kosciuszko Road Cooma	2.5	4.3	19.0	
Illawarra Highway (HW25) from the Broughton Avenue roundabout near Tullimbar westward to Jamberoo Mountain Road near Robertson	2.5	4.3	19.0	
Moss Vale Road (MR261) between Barfield Road Cambewarra and Fitzroy Falls	2.5	4.3	19.0	
Moss Vale Road (RR261) at Fitzroy Falls	2.5	4.3	19.0	
Kangaroo Valley Road between Berry and Moss Vale Road	2.5	4.3	19.0	
Hampden Bridge in Kangaroo Valley	2.5	4.3	19.0	
Kings Highway (MR51) at Clyde Mountain	2.5	4.3	19.0	
Snowy Mountains Highway from the top of Brown Mountain to Nunnock River	2.5	4.3	19.0	
Araluen Road from Majors Creek to Kiora	2.5	4.3	19.0	
Princes Highway between Narooma and Cobargo	3.0	4.3	25.0	
Princes Highway between Poplar Street rest area and Belmore Street at Bega	3.0	4.3	25.0	
Princes Highway at Clyde River bridge at Batemans Bay	3.2	4.3	25.0	
Princes Highway at Narooma bridge between Dalmeny Drive and Riverside Drive	3.0	4.3	25.0	

## Part 2 – Western Zone

For the purposes of this Part, the NSW Western Zone is that part of the State of New South Wales that is not part of the area declared to be the NSW Urban Zone or Eastern Zone as set out in Part 1 of the Order. The NSW Western Zone is bounded to the east by a line drawn through Corowa, Culcairn, Boorowa, Molong, Mudgee, Merriwa, Quirindi, Tamworth, Bundarra and Inverell to the Queensland border adjacent to the intersection of the Bonshaw–Emmaville Road and the Bruxner Highway (HW16) east of Bonshaw.

### 2.1 Travel Conditions

Except where otherwise stated, a vehicle or combination that is wider than 2.5 metres or longer than 22 metres operating under the Order must observe the following travel conditions when operating in the NSW Western Zone.

#### 2.1.1 Weekday, weekend and peak hour travel restrictions

A vehicle or combination operating under the Order must not travel on a road or area listed in the following table contrary to a condition set out in the third column of the table titled “travel not permitted”.

Location	Road or area	Travel not permitted
Mildura at Chaffey Bridge	Sturt Highway	If wider than 3.5m – Monday to Saturday 8.00 am to 10.00 am; and Monday to Friday 3.00 pm to 6.00 pm (except on Statewide public holidays).
Moama Echuca Bridge	Cobb Highway	Monday to Friday 7.30 am to 9.30 am, and 12 noon to 1.00 pm, and 3.00 pm to 6.00 pm.  Saturday and Sunday 7.30 am to 9 am, and 12 noon to 1.00 pm.
Wagga Wagga between Smith Street Forest Hill and the Olympic Highway at Moorong	Sturt Highway	If wider than 4.6m – Monday to Friday 7.00 am to 9.30 am, and 3.30 pm to 6.00 pm (except on Statewide public holidays).
Wagga Wagga between Coolamon Road and Kapooka Bridge	Olympic Highway	If wider than 4.6m – Monday to Friday 7.00 am to 9.30 am, and 3.30 pm to 6.00 pm (except on Statewide public holidays).
Between Rutherford and Scone	New England Highway	Monday to Friday 4.30 am to 9.30 am, and 2.30 pm to 7.30 pm.

### 2.1.3 Public holiday periods (including 23 December to 3 January)

- (a) For the purposes of paragraph 2.1.3(b) a public holiday period means a period of three or more consecutive days covering a declared NSW Statewide public holiday and adjacent weekend days (for example, Easter and every long weekend); and the period between 23 December and 3 January (inclusive).
- (b) Vehicles and combinations operating under the Order are permitted to travel during **public holiday periods** on the following roads (a vehicle driving across the road is exempted) in the NSW Western Zone only if they are accompanied by at least one pilot vehicle:

Travel Restriction applies to:
Golden Highway from Eastern Zone at Merriwa to Dubbo
Mitchell Highway from Molong to Dubbo
Castlereagh Highway from Eastern Zone at Mudgee to Gilgandra
Kamilaroi Highway from Eastern Zone at Quirindi to Narrabri
Newell Highway from Tocumwal to Goondiwindi
Mid Western Highway from Eastern Zone at Holmwood to Marsden
Sturt Highway from Eastern Zone at Borambola to Narrandera
Riverina Highway from Eastern Zone at Corowa to Finley
Oxley Highway from Eastern Zone at Tamworth to Coonabarabran
Gwydir Highway from Eastern Zone at Inverell to Moree
Burley Griffin Way (MR84) from Eastern Zone at Harden to the Irrigation Way (MR80) at Yoogali east of Griffith
Kidman Way (MR321 + MR80) between the Newell Highway 16km north of Jerilderie and the Mid Western Highway at Goolgowi
Lachlan Valley Way (MR56) Eastern Zone at Boorowa to Cowra

**Note:**

1. some of these listed roads continue into the NSW Eastern Zone.



## 2.2 Limited Access Locations – NSW Western Zone

- (a) Despite the dimension limits set out in the Order, travel in a Limited Access Location is not permitted if the vehicle exceeds one or more of the limits that applies to a Limited Access Location as set out in this Part.
- (b) A vehicle must be only operated in accordance with the travel conditions that apply to that Limited Access Location.

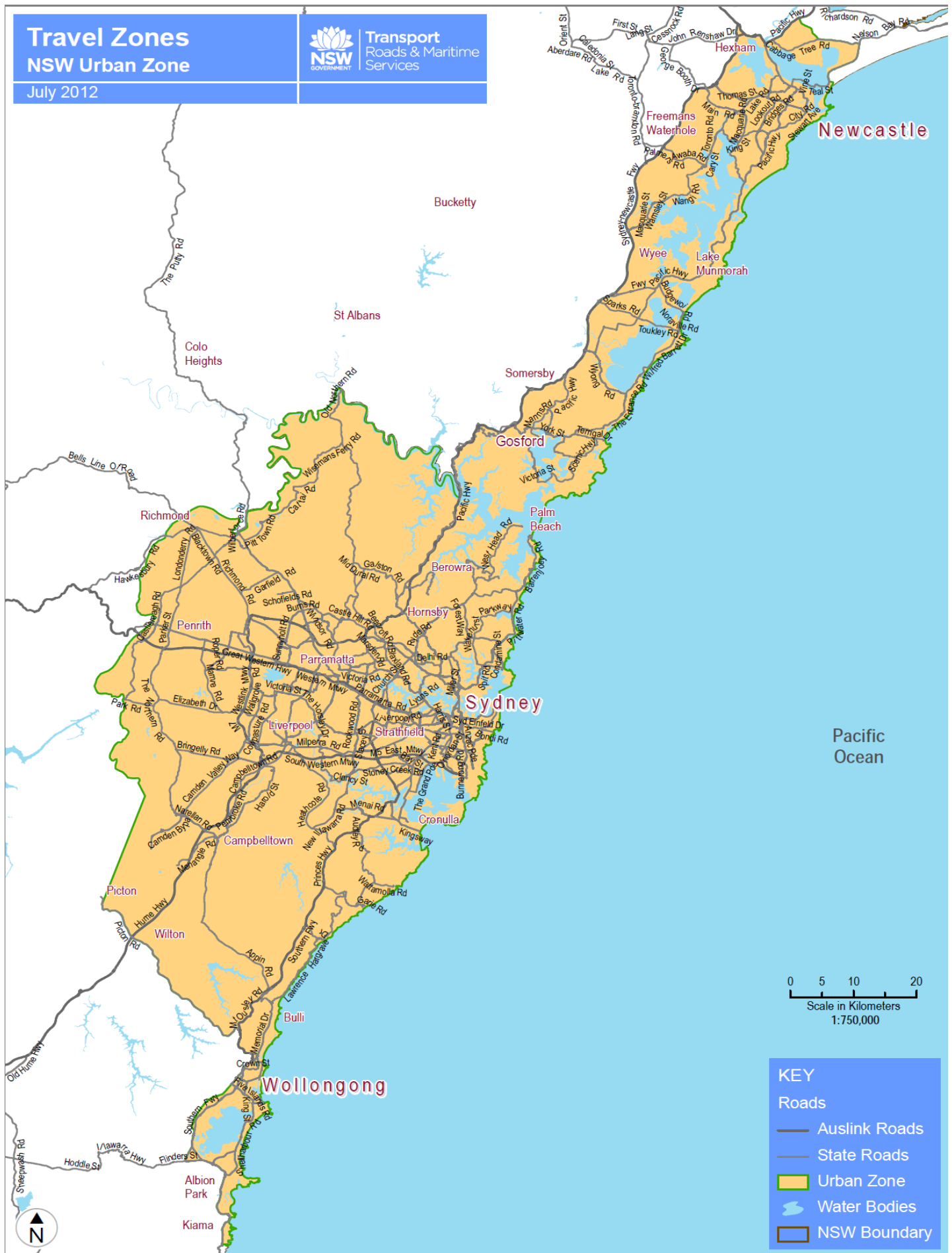
Location / Road	Dimension Limit (metres)			Travel Condition
	Width	Height	Length	
Kamilaroi Highway at Gunnedah town centre between Warrabungle Street and Abbott Street	2.5	4.3	19.0	Use bypass routes via Bloomfield Street or South Street
Namoi River bridge at Manilla on Fossickers Way	3.5	4.3	25.0	Narrow heritage listed bridge, traffic control required
Newell Highway at Coonabarabran between Gardener Street and King Street	3.5	4.3	25.0	Use posted oversize bypass route
Newell Highway (Balo Street and Frome Street) at Moree town centre between Gwydir Street and Jones Avenue	3.5	4.3	25.0	Use new bypass or Jones Avenue, Edward Street and Gwydir Street unless destination in town centre
Gwydir Highway west of Moree at Grawin Creek Bridge (BN4778)	5.8	4.3	25.0	Use dry weather sidetrack
Mitchell Highway at Wellington town centre between Maxwell Street and Gisborne Street	3.5	4.3	19.0	Use bypass route as posted or via Gisborne Street, Thornton Street and Maxwell Street
Paytens Bridge over Lachlan River near Bandon	2.5	4.3	19.0	No oversize access
Burley Griffin Way between Binalong and Stockinbingal	3.5	4.3	25.0	One pilot required when width exceeds 2.5 metres
Echuca Bridge on Cobb Highway between Moama and Echuca	2.5	4.3	25.0	Time restrictions apply Monday to Saturday
Barrier Highway at Broken Hill town centre between Menindee Road and Creedon Street.	3.5	4.3	25.0	Bypass using Creedon, Gaffney and Crystal Streets

# Travel Zones NSW Urban Zone

July 2012



Transport  
Roads & Maritime  
Services

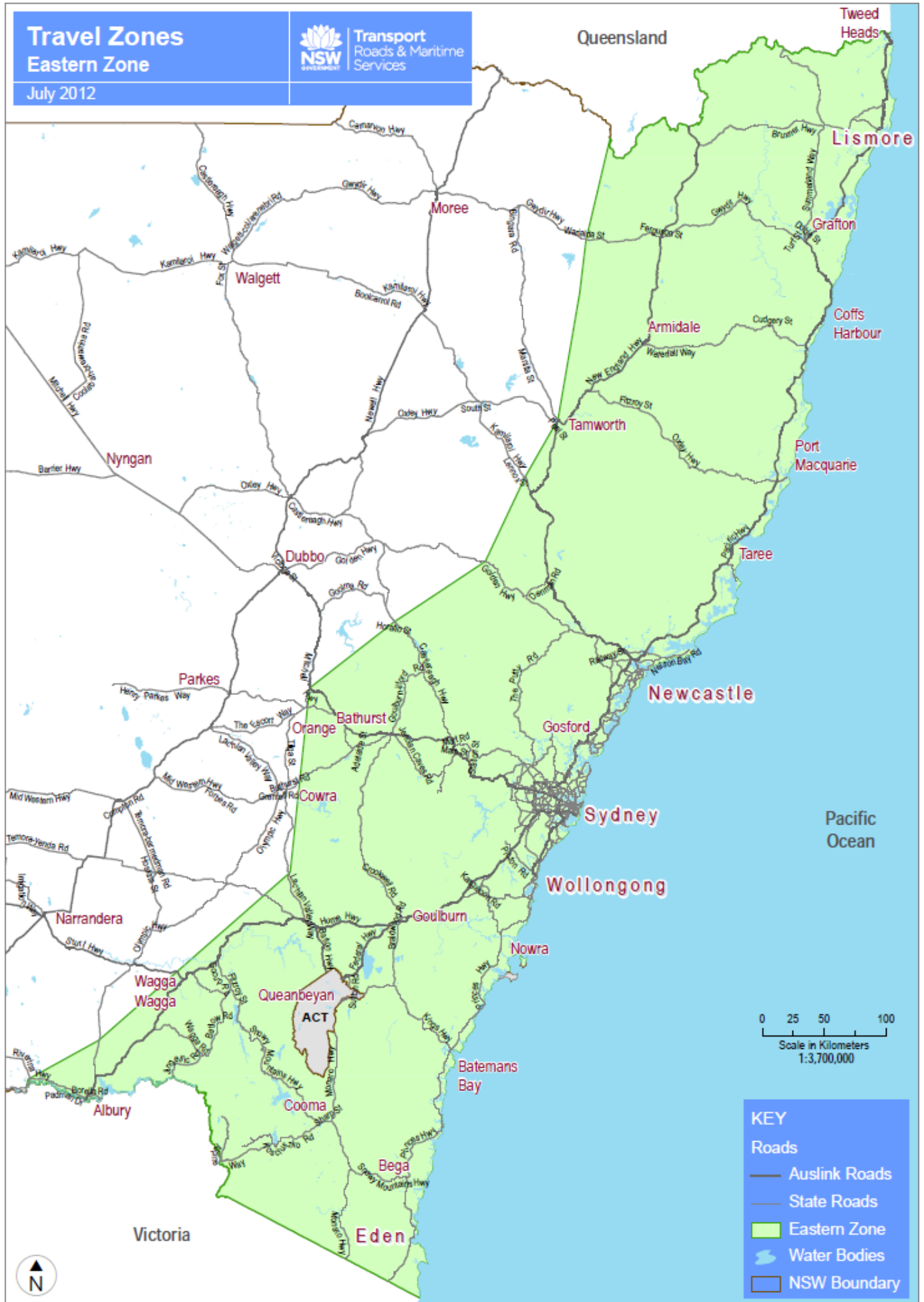


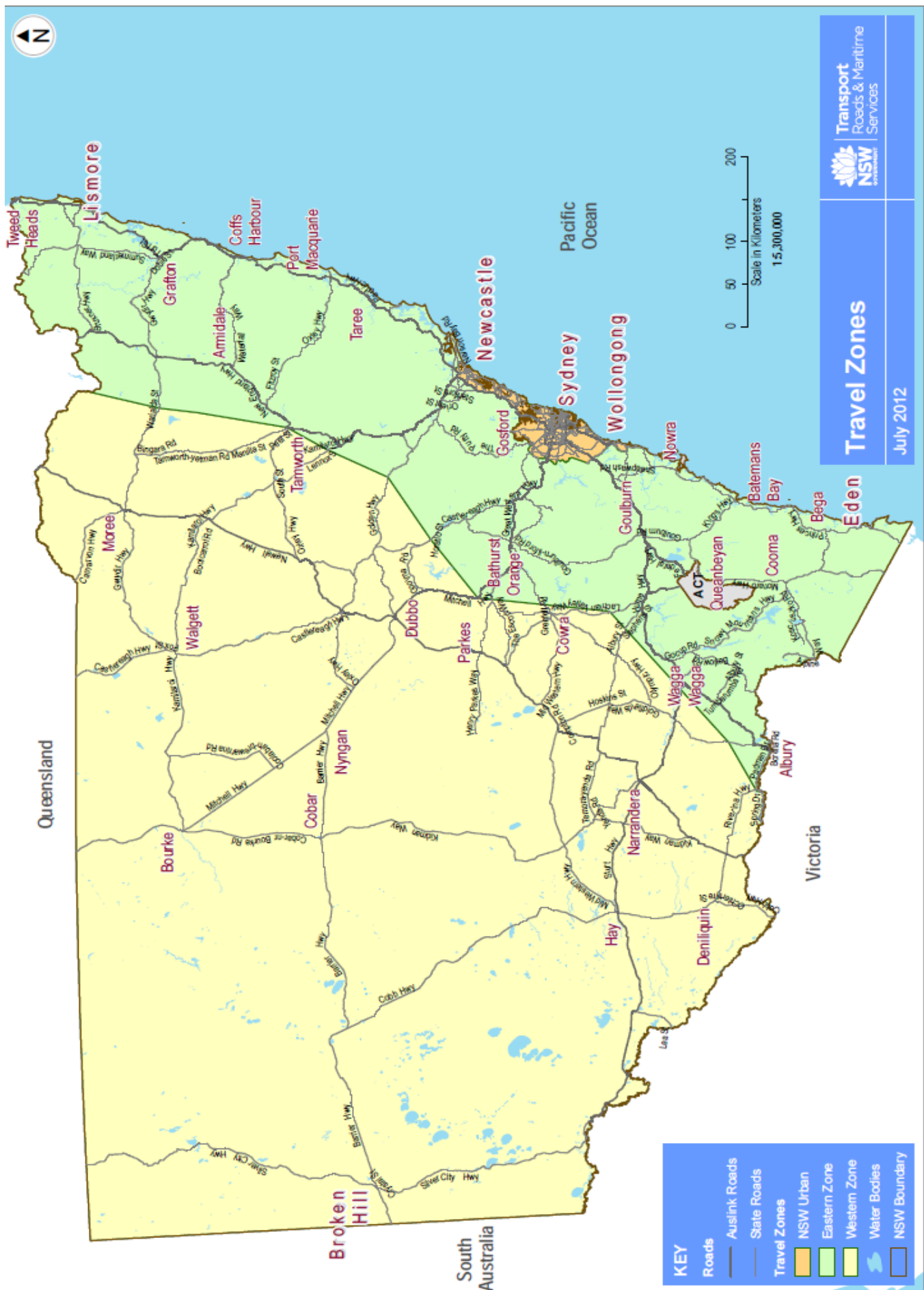
# Travel Zones Eastern Zone

July 2012



Transport  
Roads & Maritime  
Services





END OF NOTICE