

**NSW Light Vehicle Agricultural and Load Exemption
Order 2019**

Notice of suitable routes and areas

Travel Times, Zones and Travel Conditions – Load Carrying vehicles

In accordance with the Order, this notice identifies routes and zones that Roads and Maritime Services has identified as suitable for use at the times and in the manner specified for each route or zone.

Part 1 – NSW Urban Zone

For the purposes of this Part the NSW Urban Zone is defined as the area bounded by and including:

- the Pacific Ocean and the North Channel of the Hunter River, then
- north from Stockton bridge along Nelson Bay Road (MR108) to Williamtown, then
- west along Cabbage Tree Road (MR302) to Masonite Road near Tomago, then
- along Masonite Road to the Pacific Highway (HW10) at Heatherbrae, then
- south along the Pacific Highway (HW10) to Hexham, then
- west along the New England Highway (HW9) to Weakleys Drive Thornton, then
- south along Weakleys Drive to the F3 Sydney Newcastle Freeway at Beresfield, then
- along the F3 Sydney Newcastle Freeway to the Hawkesbury River bridge, then
- along the Hawkesbury River and the Nepean River to Cobbitty, then
- a line drawn south from Cobbitty to Picton, then
- via Picton Road and Mount Ousley Road (MR95) to the start of the F6 Southern Freeway at Mount Ousley, then
- via the F6 Southern Freeway to the Princes Highway at West Wollongong, then
- the Princes Highway and Illawarra Highway to Albion Park with a branch west on West Dapto Road to Tubemakers, then
- Tongarra Road to the Princes Highway, then
- Princes Highway south to the intersection of South Kiama Drive at Kiama Heights, then
- a straight line east to the Pacific Ocean.

1.1 Travel Conditions

A vehicle or combination operating under the Order is permitted to operate in the NSW Urban Zone, subject to the travel conditions set out in this Part.

1.1.1 Clearway and Transit Lane travel

A vehicle or combination operating under the Order that is wider than 2.5 metres must not travel on Clearways or Transit Lanes in the NSW

Urban Zone between the hours of 6.00 am and 10.00 am and between the hours of 3.00 pm and 7.00 pm on any day when Clearway or Transit Lane restrictions apply.

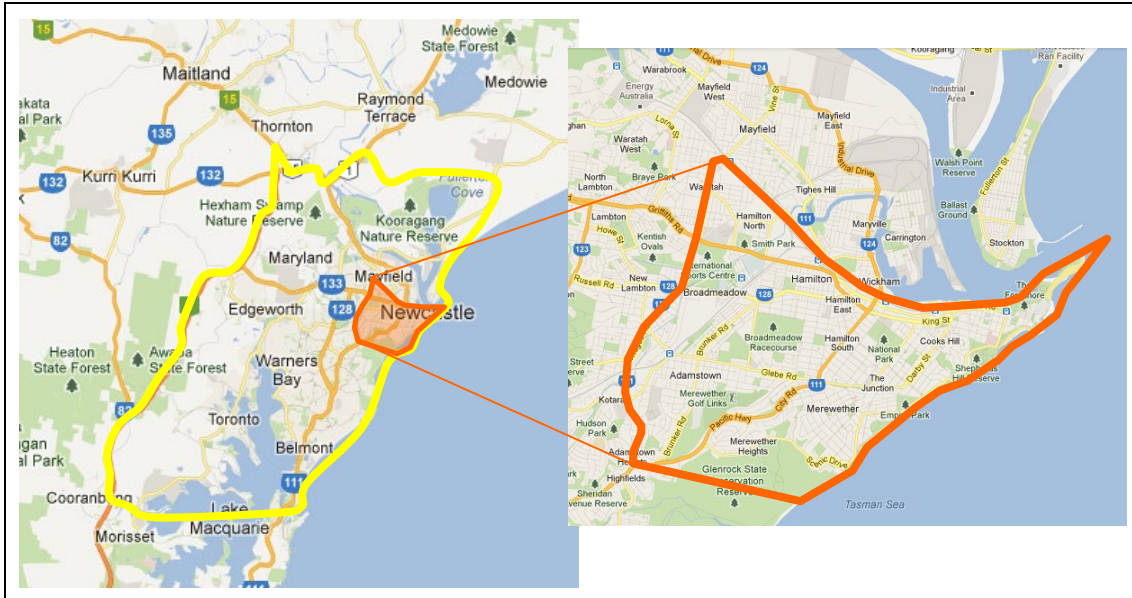
1.1.2 Peak hour travel

A vehicle or combination operating under the Order that is wider than 2.5 metres must not travel within the NSW Urban Zone on any State road from Monday to Friday (except on a Statewide public holiday) between 7.00 am and 9.00 am or between 4.00 pm and 6.00 pm.

1.1.3 Peak hour travel – Newcastle Outer Zone

- (a) Despite paragraph 1.1.2, vehicles not exceeding 3.2 metres in width may operate in the Newcastle Outer Zone during peak times. Vehicles exceeding 3.2 metres in width must not travel within the Newcastle Outer Zone on any State Road from Monday to Friday (except on a Statewide public holiday) between 7.00 am and 9.00 am or between 4.00 pm and 6.00 pm.
- (b) For the purposes of paragraph 1.1.3, the Newcastle Outer Zone is defined as the area bounded by and including:
- A line drawn from the Pacific Ocean at Glenrock Lagoon to the intersection of Pacific Highway and Northcott Drive (MR326),
 - Northcott Drive, Bridges Road, Turton Road, Hanbury Street (MR 326),
 - along the northern railway line to Watt Street and the Hunter River
 - the Pacific Ocean and the North Channel of the Hunter River, then
 - north from Stockton bridge along Nelson Bay Road (MR108) to Williamtown, then
 - west along Cabbage Tree Road (MR302) to Masonite Road near Tomago, then
 - along Masonite Road to the Pacific Highway (HW10) at Heatherbrae, then
 - south along the Pacific Highway (HW10) to Hexham, then
 - west along the New England Highway (HW9) to Weakleys Drive Thornton,
 - Weakleys Drive to the F3 Sydney Newcastle Freeway at Beresfield, then
 - south along F3 Sydney Newcastle Freeway, through the intersection of the F3 Sydney Newcastle Freeway and Palmers Road, to the crossing of MR217 at Dora Creek, then
 - Dora Creek and Lake Macquarie to the Pacific Ocean crossing the Pacific Highway at Swansea Bridge.

Note: The Newcastle Outer Zone is the area marked in yellow, excluding the Newcastle Inner Zone marked in orange.



1.1.4 Night travel – NSW Urban Zone

Night travel is permitted in the NSW Urban Zone on the conditions specified in the Order.

1.1.5 Sundays and public holidays

Vehicles and combinations operating under the Order which are greater than 3.0 metres in width are not permitted to travel after 4.00 pm on **Sundays and Statewide public holidays** on the following roads:

Road or area subject to restriction
Hume Highway between the Picton Road interchange and the M7 and M5 interchange at Prestons
Western Motorway (M4) between the Nepean River at Emu Plains and Prospect
F3 Sydney Newcastle Freeway between the Hawkesbury River and the Central Coast Highway interchange at Kariong

1.1.6 Public holiday periods (including 23 December to 3 January)

- For the purposes of paragraph 1.1.6(b) a **public holiday period** means a period of three or more consecutive days covering a declared NSW Statewide public holiday and adjacent weekend days (for example, Easter and every long weekend); and the period between 23 December and 3 January (inclusive).
- Vehicles and combinations greater than 3.0 metres in width are not permitted to travel in the daytime during a **public holiday period** along any of the following roads (a vehicle driving across the road is exempt):

Road or area subject to restriction
Princes Highway from Broadway to South Kiama

Hume Highway from Parramatta Road to Picton Road interchange
Pacific Highway from F1 Warringah Freeway North Sydney to Masonite Road Heatherbrae
New England Highway from Hexham Bridge to Weakleys Drive
Central Coast Highway from F3 Sydney Newcastle Freeway at Kariong to Pacific Highway Doyalson
Cumberland Highway from Hume Highway Liverpool to Pacific Highway Wahroonga
Great Western Highway from Broadway to Nepean River Emu Plains
F1 Warringah Freeway from Sydney Harbour Bridge to Willoughby Road Naremburn
M2 Hills Motorway from North Ryde to Seven Hills
F3 Sydney Newcastle Freeway from Wahroonga to Beresfield
M4 Western Motorway from Concord Road to Nepean River Leonay
F5 South Western Freeway from Kyeemagh to Prestons
F6 Southern Freeway from Waterfall to Yallah
M7 Westlink from Seven Hills to Prestons
Gore Hill Freeway from Naremburn to Lane Cove

1.2 Limited Access Locations and Zones – NSW Urban Zone

- (a) Notwithstanding the dimension limits set out in the Order, travel on or through a Limited Access Location set out in this Part is not permitted if the vehicle or combination exceeds one or more of the limits that applies to that Limited Access Location.
- (b) A vehicle or combination must be operated in accordance with all of the travel conditions that apply to that Limited Access Location.

1.2.1 Sydney and Inner Suburbs

For the purposes of this Part the **Sydney CBD Zone** is the area bounded by and including George Street from Railway Square to Hay Street, Hay Street from George Street to Sussex Street, Sussex Street from Hay Street to Erskine Street, Erskine Street from Sussex Street to Kent Street, Kent Street from Erskine Street to as far north as Jamison Street, then a line drawn to Jamison Street and along Jamison Street to York Street, York Street from Jamison Street to Grosvenor Street, Grosvenor Street from York Street to George Street, George Street from Grosvenor Street to Alfred Street, Alfred Street from George Street to Circular Quay East, Circular Quay East from Alfred Street to Macquarie Street, Macquarie Street from Circular Quay East to Prince Albert Road, Prince Albert Road from Macquarie Street to College Street, College Street from Prince Albert Road to Wentworth Avenue, Wentworth Avenue from College Street to Elizabeth Street, Elizabeth Street from Wentworth Avenue to Hay Street, Hay Street from Elizabeth Street to Pitt Street, and Pitt Street from Hay Street to George Street at Railway Square.

Sydney CBD Zone



Location / Road	Dimension Limit (metres)			Condition of access
	Width	Height	Length	
Sydney CBD Zone *	2.5	4.3	19.0	
Boundary Street Darlinghurst railway underpass (MR625)	3.5	4.0	19.0	Height limited railway underpass
Bradfield Highway (MR632) from the Southern Toll Plaza to Lavender Street *	2.5	4.3	19.0	
Cross City Tunnel from McLachlan Avenue Rushcutters Bay to Harbour Street at Darling Harbour	2.5	4.3	19.0	
Cahill Expressway (MR592) from the Southern Toll Plaza to the Eastern Distributor toll road	2.5	4.3	19.0	
Frederick Street Ashfield railway underpass (MR650)	3.0	4.0	19.0	Height limited railway underpass
Johnston Street Annandale railway underpass (MR655)	3.5	4.0	19.0	Height limited railway underpass
King Street Newtown (HW1) between Lord Street and Carillon Avenue *	2.5	4.3	19.0	
M5 East Motorway (tunnel) between King Georges Road interchange Beverly Hills and General Holmes Drive Mascot	2.5	4.3	19.0	
Raw Square Strathfield railway underpass (MR668)	3.5	3.9	19.0	Height limited railway underpass
(Old) Ryde Bridge (MR200) from Concord	3.5	4.3	19.0	

Road to Church Street				
Sydney Harbour Bridge (MR632) from the Southern Toll Plaza to Lavender Street North Sydney. *	2.5	4.3	19.0	
Sydney Harbour Tunnel from F1 Warringah Freeway to the Cahill Expressway.	2.5	4.3	19.0	
Eastern Distributor from the Cahill Expressway to Baker Street Kensington	2.5	4.3	19.0	

** Rule 300-3 of the Road Rules 2008 also regulates the driving of long vehicles in the Sydney CBD and adjacent areas. The Order does not provide any exemption from the requirements of that Rule.*

See www.legislation.nsw.gov.au for the Road Rules 2008.

1.2.2 Sydney North

Location / Road	Dimension Limit (metres)			Travel Condition
	Width	Height	Length	
Lane Cove Tunnel from the Pacific Highway to Lane Cove River at Lane Cove North	2.5	4.3	19.0	
M2 Motorway and tunnel from the toll plaza at Macquarie Park to Beecroft Road (MR139)	2.5	4.3	19.0	
Berowra Waters Road (RR332) at Berowra Ferry	2.5	4.3	12.5	
Galston Road (MR161) at Galston Gorge between Montview Parade Hornsby Heights and Calderwood Road Galston	2.5	4.3	7.5	
McCarrs Creek Road (MR174) from Church Point to Terrey Hills	2.5	4.3	12.5	
Strathallen Avenue (MR599) at the suspension bridge (BN172), Northbridge	3.0	4.3	19.0	
Wisemans Ferry Road (RR225) from Berecry Road Mangrove Mountain to the Hawkesbury River Wisemans Ferry	2.5	4.3	19.0	
Barrenjoey Road (MR164) at Bilgola Bends	3.5	4.3	19.0	

1.2.3 Sydney South

Location / Road	Dimension Limit (metres)			Travel Condition
	Width	Height	Length	
Heathcote Road (MR512) between New Illawarra Road Lucas Heights and the Princes Highway Heathcote	2.5	4.3	19.0	
Lady Wakehurst Drive, Sir Bertram Stevens Drive, Audley Road and Farnell Avenue (MR393) between Bald Hill Lookout and the	2.5	4.3	14.5	

Princes Highway				
McKell Avenue (MR393) from Waterfall to the Royal National Park	2.5	4.3	14.5	
Princes Highway (HW1) on (old) Tom Ugly's Bridge (northbound)	3.5	4.3	19.0	
Seven Ways Rockdale (MR169) between the Princes Highway and Watkin Street	3.5	4.3	19.0	
Wollongong Road Arncliffe - railway underpass	3.5	3.5	19.0	Narrow height limited railway underpass

1.2.4 Sydney West

For the purposes of this Part the **Parramatta CBD restricted road zone** is the area bounded by and including Phillip Street from the intersection with Marsden Road to intersection with Charles Street, Charles Street to the intersection with Macquarie Street, Macquarie Street to the intersection with Smith Street, Smith Street to the intersection with Darcy Street, Darcy Street to the intersection with Church Street, Church Street Mall to the intersection with Macquarie Street, Macquarie Street to the intersection with Marsden Street and Marsden Street to the intersection with Phillip Street. The zone also includes Fitzwilliam Street from the intersection with Wentworth Street to the intersection with Church Street and Argyle Street from the intersection with Church Street to the intersection with Fitzwilliam Street.

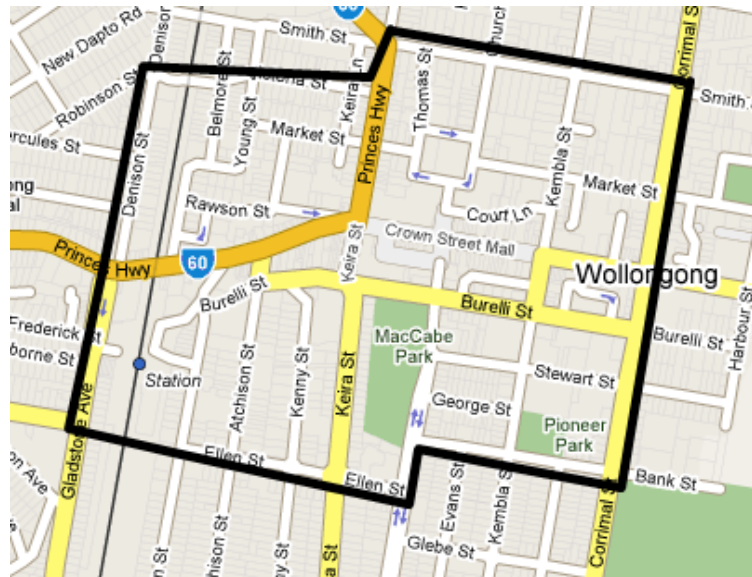
Parramatta CBD



Location / Road	Dimension Limit (metres)			Travel Condition
	Width	Height	Length	
Parramatta CBD Zone	2.5	4.3	19.0	
Gasworks Bridge Parramatta	2.5	4.3	19.0	
Macquarie Street underpass Windsor	3.5	4.3	19.0	Railway underpass height limit 4.3m
Windsor Bridge on Bridge Street over the Hawkesbury River at Windsor	2.5	4.3	19.0	
Victoria Bridge over Nepean River at Penrith	2.5	4.3	19.0	No oversize access

1.2.5 Wollongong

For the purposes of this Part the **Wollongong CBD Zone** is the area bounded by and including Smith Street from the intersection with Flinders Street to the intersection with Corrimal Street, the western side of Corrimal Street to the intersection with Bank Street, Bank Street to the intersection with Church Street, Church Street to the intersection with Ellen Street, and Ellen Street to the intersection with Auburn Street, then a straight line drawn from the intersection of Ellen Street and Auburn Street to the intersection of Rowland Avenue and Gladstone Avenue, Gladstone Avenue to the intersection with Crown Street, Crown Street and Denison Street to the intersection with Victoria Street, Victoria Street to the intersection with Keira Street, and Keira Street to the intersection with Smith Street.



Location / Road	Dimension Limit (metres)			Travel Condition
	Width	Height	Length	
Wollongong CBD Zone	2.5	4.3	19.0	
Victoria Street, Wollongong	3.5	3.8	19.0	Height restricted rail overpass
Broughton Pass (RR610) from Appin Road to Wilton Road	2.5	4.3	19.0	

Bulli Pass (HW1) from Mount Ousley Road to Lawrence Hargrave Drive	2.5	4.3	19.0	
Lawrence Hargrave Drive (MR185) from the Princes Highway at the foot of Bulli Pass via Thirroul, Austinmer, Clifton and Bald Hill to the Princes Highway south of Helensburgh	2.5	4.3	19.0	

1.2.6 Newcastle and Central Coast

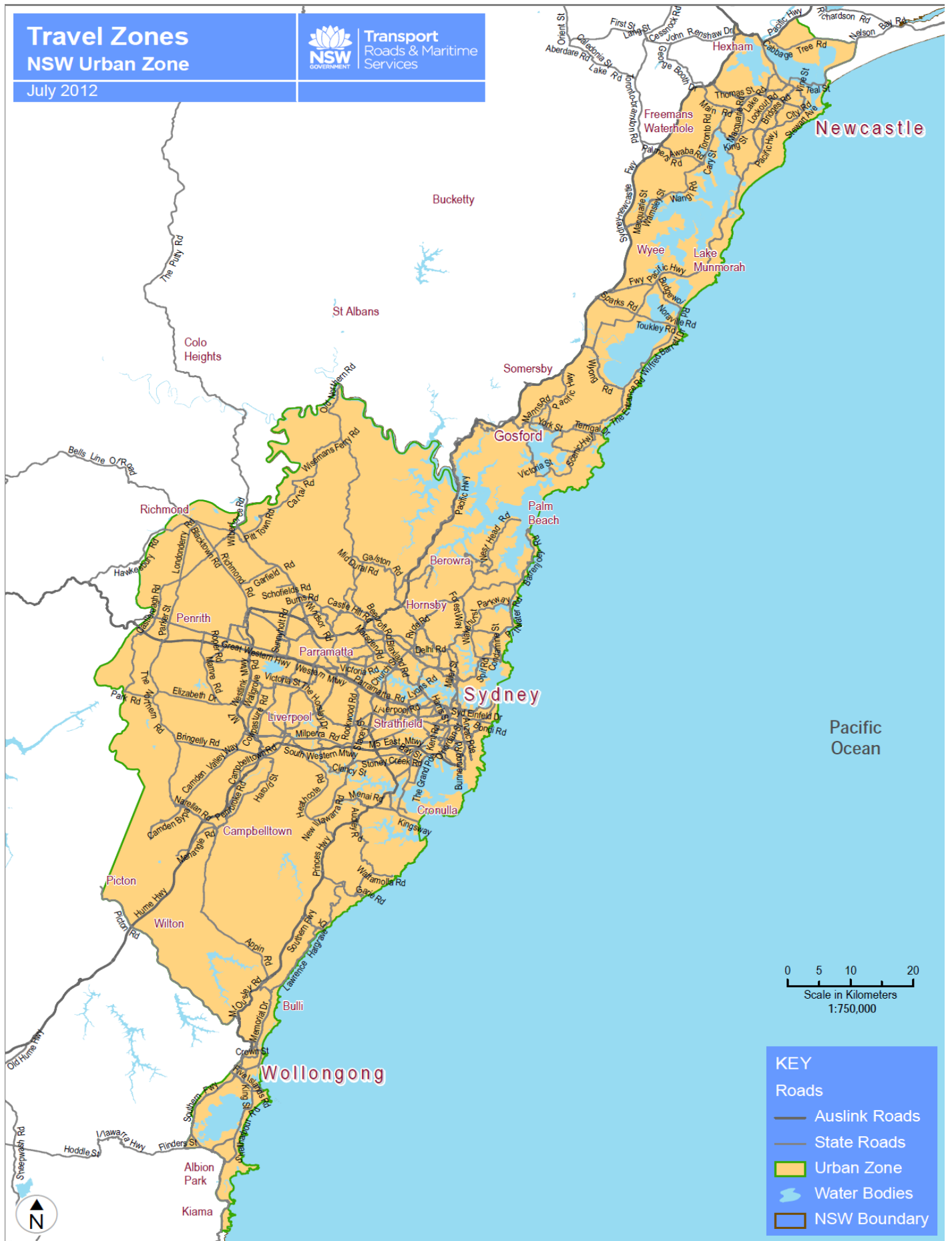
Location / Road	Dimension Limit (metres)			Travel Condition
	Width	Height	Length	
George Booth Drive (MR527) from the F3 Sydney Newcastle Freeway west to the Tasman Mine entrance	2.5	4.3	19.0	
Henry Parry Drive Gosford (MR673) between York Street and Etna Street	2.5	4.3	19.0	
Old Pacific Highway from the Hawkesbury River to Kariong	3.0	4.3	19.0	
Woy Woy Bay Road (RR7751) from Woy Woy to Kariong	2.5	4.3	19.0	

Travel Zones NSW Urban Zone

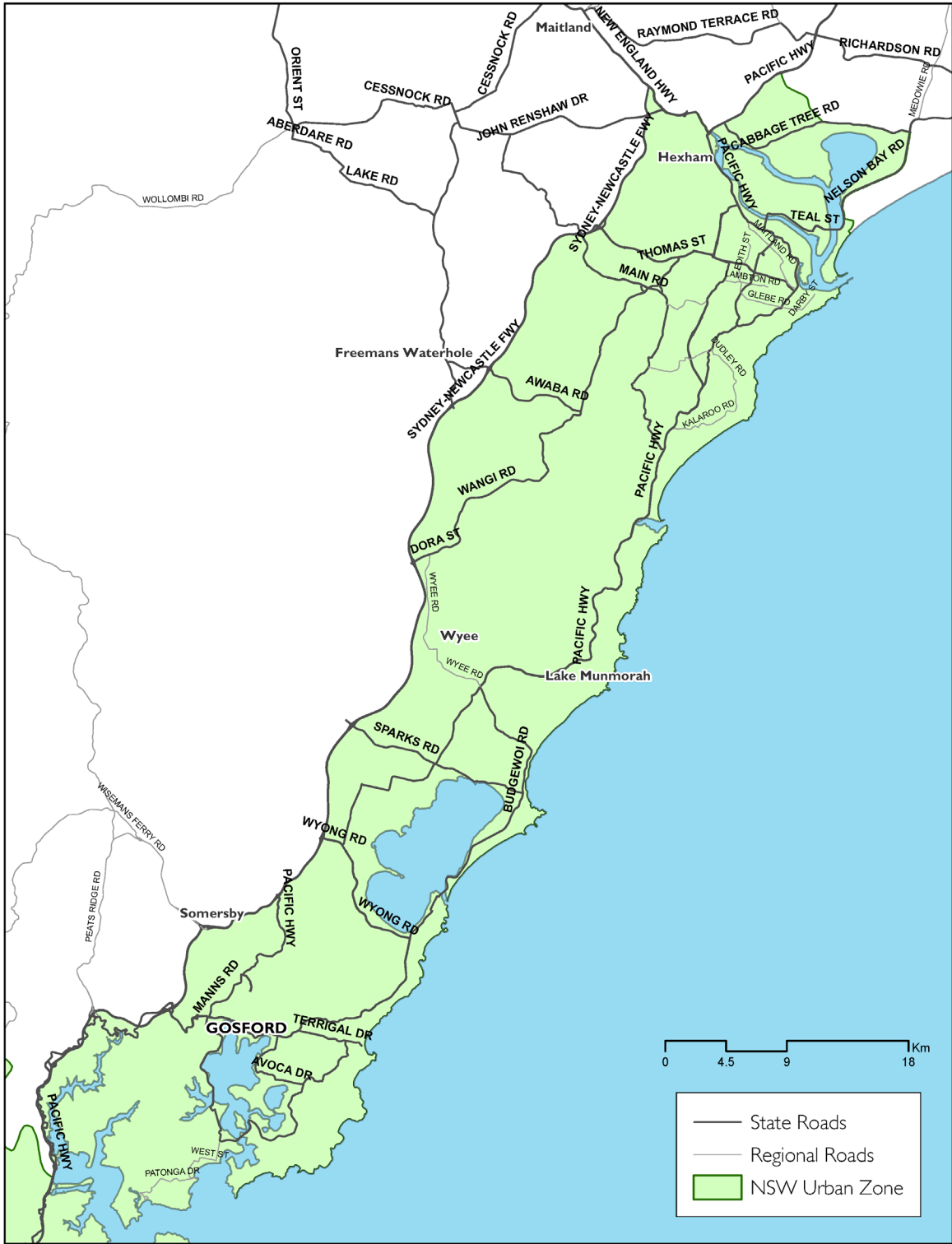
July 2012



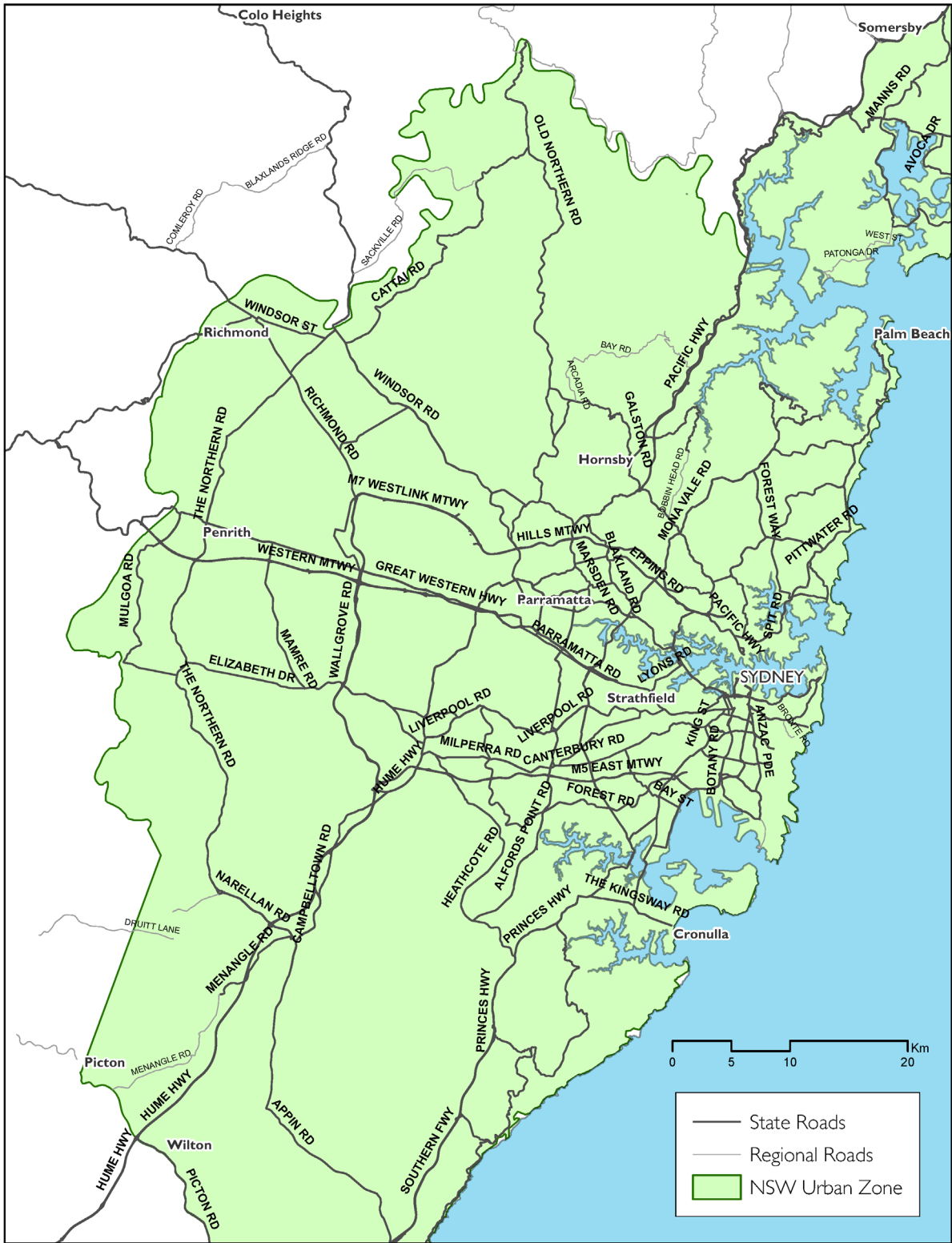
Transport
Roads & Maritime
Services



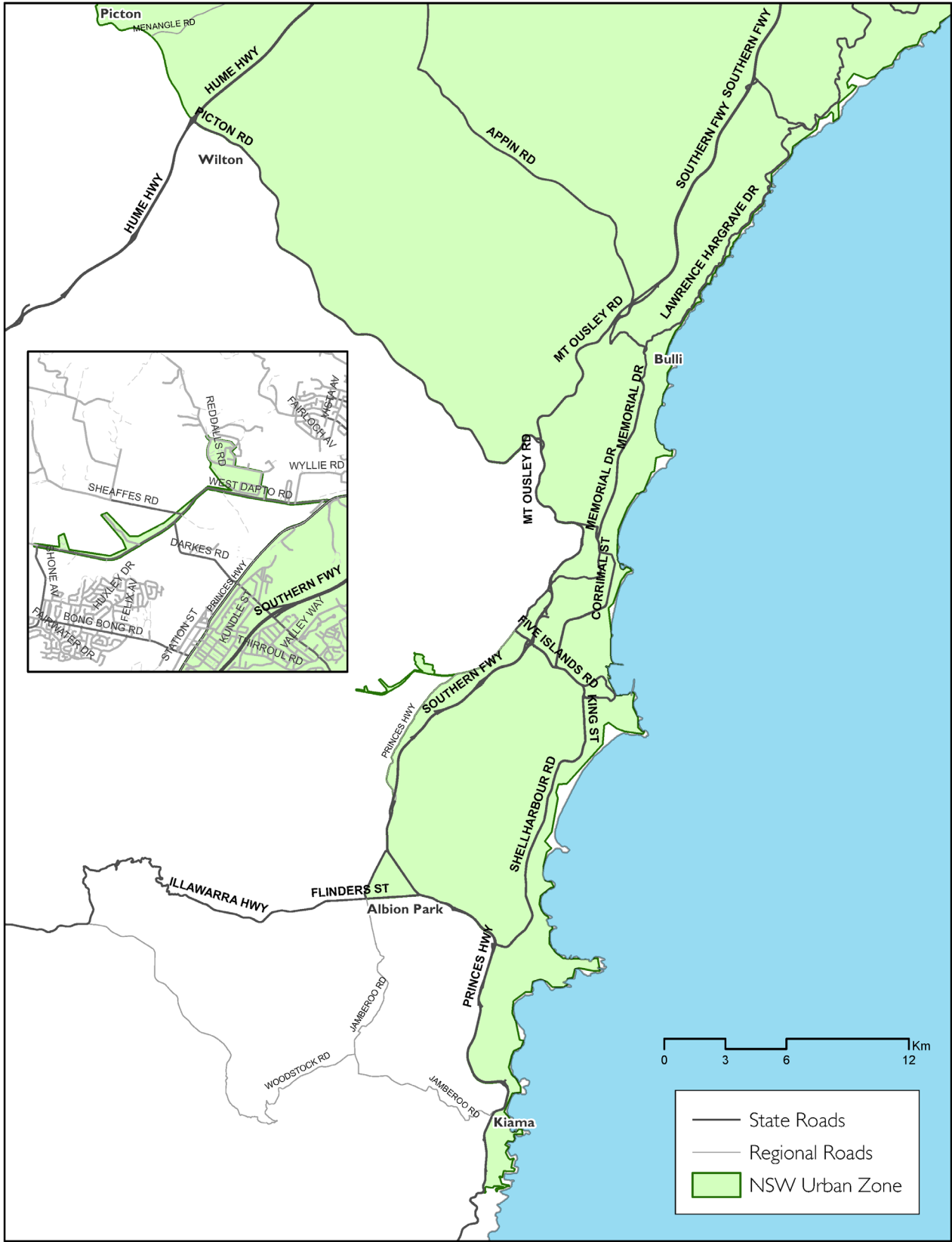
NSW URBAN ZONE – NEWCASTLE MAP



NSW URBAN ZONE – SYDNEY MAP



NSW URBAN ZONE – WOLLONGONG MAP



Part 2 – NSW Regional Zone

For the purpose of this Part the NSW Regional Zone is that part of the State of New South Wales that is not part of the area declared to be the NSW Urban Zone at Part 1 of this notice.

2.1 Travel Conditions

2.1.1 Week day and peak hour travel restrictions

A vehicle or combination operating under the Order must not travel on a road or area listed in the following table contrary to a condition set out in the third column of the table titled “travel not permitted”.

Location	Road or area	Travel not permitted
From Nepean River at Emu Plains to Katoomba	Great Western Highway	Monday to Friday 6.00 am to 9.00 am and 4.00 pm to 7.00 pm (except on Statewide public holidays).
Nowra at Shoalhaven Bridge (southbound)	Princes Highway	Monday to Saturday 8.00 am to 10.00 am; and Monday to Friday 3.00 pm to 6.00 pm (except on Statewide public holidays).
Moama Echuca Bridge	Cobb Highway	Monday to Friday 7.30 am to 9.30 am, and 12 noon to 1 pm, and 3.00 pm to 6.00 pm. Saturday and Sunday 7.30 am to 9.00 am, and 12 noon to 1.00 pm.
Macksville at Nambucca River Bridge	Pacific Highway	Monday to Saturday 7.30 am to 9.30 am; and Monday to Friday 3.00 pm to 6.00 pm (except on Statewide public holidays).
Coffs Harbour City between Stadium Drive and West Korora Road	Pacific Highway	Monday to Saturday 7.30 am to 9.30 am; and Monday to Friday 3.00 pm to 6.00 pm (except on Statewide public holidays).
Three Chain Road Lismore to Sneaths Road Wollongbar	Bruxner Highway	If wider than 3.2m – Monday to Saturday 7.30 am to 9.30 am; and Monday to Friday 3.00 pm to 6.00 pm (except on Statewide public

		holidays).
Grafton Bridge over Clarence River between Grafton City and South Grafton	Summerland Way	Monday to Saturday 7.30 am to 9.30 am; and Monday to Friday 3.00 pm to 6.00 pm (except on Statewide public holidays).
Weakleys Drive to the Singleton side of the traffic lights at Magpie Street (Bunning's corner) (north of Singleton)	New England Highway	If wider than 3.2m – Monday to Friday 7.30 am to 9.30 am; and Monday to Friday 3.00 pm to 6.00 pm (except on Statewide public holidays).
Between the Pacific Motorway (M1), Newcastle Interchange near Seahampton and the New England Highway (A15) near Branxton	Hunter Expressway (M15)	If wider than 3.2m – Monday to Friday 7.00 am to 9.00 am; and Monday to Friday 4.00 pm to 6.00 pm (except on Statewide public holidays).

2.1.2 Night travel – NSW Regional Zone

Only the following roads or areas within the NSW Regional Zone are suitable for night travel on the conditions specified in the Order:

Road or area	Night Travel Permitted from midnight to sunrise
Hume Highway (HW2)	Between Picton Road interchange and the Victorian border only on those sections of the Highway that are dual carriageway divided road and not subject to roadwork, and including an access road to any service area immediately adjacent to the Highway.
Pacific Highway (HW10)	Between Raymond Terrace and the Oxley Highway, Port Macquarie and Ewingsdale Road, near Byron Bay and the Queensland border and those sections of the Highway that are dual carriageway divided road and not subject to roadwork but including the undivided carriageway through the township of Bulahdelah and an access road to any service area immediately adjacent to the Highway.
Princes Highway (HW1)	From 200m south of Pepper Road (the Log Cabin) near Tomerong north to the boundary of the NSW Urban Zone at South Kiama Drive, Kiama Heights.
Great Western Highway (HW5)	Between Nepean River at Emu Plains and Bowenfels.
Federal Highway (HW3)	Between the intersection at the Hume Highway and the Australian Capital Territory (ACT) border south of Sutton.
New England Highway (HW9)	Between Weakleys Drive at Beresfield and Thomas Mitchell Drive (for northbound travel) or Muscle Creek Road (for southbound travel) south of Muswellbrook.
Hunter Expressway (M15)	Between the Pacific Motorway (M1), Newcastle Interchange near Seahampton and the New England Highway (A15) near Branxton.

2.1.3 Weekends and Statewide public holidays

Vehicles wider than 3.0 metres are not permitted to travel in the daytime or at the times specified, on **weekends or Statewide public holidays** on the following roads:

Road or area	Travel Restriction applies
Burley Griffin Way (MR84)	Between the Hume Highway west of Bowning and the Irrigation Way (MR80) at Yoogali east of

Griffith.	
Snowy Mountains Highway (HW4)	Between Tumut and Cooma during the official snow season from the Queen's Birthday weekend in June of a year and the Labour Day weekend in October of that same year (inclusive).
Kings Highway (MR51)	Between Braidwood and Batemans Bay from the first day of November in a year to the last day of February in the immediately following year (inclusive).
Princes Highway (HW1)	No oversize travel after 8.00 am from Berry to Bendalong Road, Cobargo to Pambula, Ulladulla to Narooma and Eden to the Victorian border
Great Western Highway (HW5)	From Nepean River at Emu Plains to Little Hartley after 8.30 am.
Barton Highway (HW15)	Between the Hume Highway and the ACT border after 4.00 pm on Sundays and Statewide public holidays.
Lachlan Valley Way (MR56)	Between the Hume Highway northwest of Yass and Forbes after 4.00 pm on Sundays and Statewide public holidays.

2.1.4 Public holiday periods (including 23 December to 3 January)

- (a) For the purposes of paragraph 2.1.4(b) a **public holiday period** means a period of three or more consecutive days covering a declared NSW Statewide public holiday and adjacent weekend days (for example, Easter and every long weekend); and the period between 23 December and 3 January (inclusive).
- (b) Vehicles wider than 3.0 metres are not permitted to travel in the daytime during **public holiday periods** on the following roads (a vehicle driving across the road is exempted):

Travel Restriction applies to
Pacific Highway from Masonite Road at Heatherbrae to Gold Coast Highway interchange at Tweed Heads West
Princes Highway from South Kiama to Victorian border
Hume Highway from Picton Road to Victorian border

Great Western Highway from Nepean River to Bathurst
New England Highway from Weakleys Drive to Queensland border
Golden Highway from New England Highway at Whittingham to Newell Highway at Dubbo
Mitchell Highway from Great Western Highway at Bathurst to Newell Highway at Dubbo
Castlereagh Highway from Great Western Highway at Marrangaroo to Newell Highway at Gilgandra
Kamilaroi Highway from New England Highway at Willow Tree to Newell Highway at Narrabri
Newell Highway from Tocumwal to Goondiwindi
Mid Western Highway from Great Western Highway at Bathurst to Newell Highway at Marsden
Sturt Highway from Hume Highway at Lower Tarcutta to Newell Highway at Narrandera
Riverina Highway from Victorian border to Newell Highway at Finley
Monaro Highway from ACT border to Victorian border near Rockton
Snowy Mountains Highway from Princes Highway at Bega to the Hume Highway
Oxley Highway from Port Macquarie to Newell Highway at Coonabarabran.
Gwydir Highway from Pacific Highway at South Grafton to Newell Highway at Moree
Bruxner Highway from Pacific Highway at Ballina to Newell Highway at Boggabilla
Gold Coast Highway from Pacific Highway Interchange Tweed Heads West to Queensland border
Illawarra Highway from Albion Park to the Hume Highway
Federal Highway from Hume Highway to ACT border
Barton Highway from Hume Highway to ACT border
Burley Griffin Way (MR84) between the Hume Highway west of Bowning and the Irrigation Way (MR80) at Yoogali east of Griffith

Kidman Way (MR321 + MR80) between the Newell Highway 16 km north of Jerilderie and the Mid Western Highway at Goolgowi
Lachlan Valley Way (MR56) between the Newell Highway at Forbes and its intersection with the Hume Highway northwest of Yass
Kings Highway (MR51) between Braidwood and Batemans Bay
Olympic Highway (MR78) between the Hume Highway north of Albury, and Cowra

2.2 Limited Access Locations and Zones – NSW Regional Zone

- (a) Despite the dimension limits set out in the Order, travel in a Limited Access Location is not permitted if the vehicle exceeds one or more of the limits that applies to a Limited Access Location as set out in this Part.
- (b) A vehicle must be only operated in accordance with any travel condition that applies to that Limited Access Location.

2.2.1 Northern Ranges and North Coast NSW

Location / Road	Dimension Limit (metres)			Travel Condition
	Width	Height	Length	
Bruxner Highway between Drake and Tenterfield	2.5	4.3	19.0	
Coramba Road (RR120) between Dorrigo and Coramba	2.5	4.3	19.0	
Waterfall Way between Church Street Bellingen and Maynards Plains Road Dorrigo	2.5	4.3	19.0	
Ebor to Grafton Road (RR74) between Tyringham and Nymboida	2.5	4.3	19.0	
Gwydir Highway from Camp Creek (Peter Elks Bridge) west to Glen Elgin Prison Farm entrance	3.0	4.3	19.0	One pilot vehicle required when width exceeds 2.5 metres
Oxley Highway from Ralfes Creek Bridge west to Yarrowitch	2.5	4.3	19.0	
Tomewin Road (RR143) from Murwillumbah to the Queensland border	2.5	4.3	19.0	

New England Highway southbound at Moonbi Range (defined from South of Bendemer to Moonbi)	3.5	4.3	19.0	
New England Highway - Bolivia to Peberdys Creek Deepwater	3.5	4.3	19.0	

2.2.2 Central and North West NSW

Location / Road	Dimension Limit (metres)			Travel Condition
	Width	Height	Length	
Crookwell to Trunkey Creek (Binda Road MR54) between Abercrombie Caves and Tuena	2.5	4.3	19.0	
Abercrombie Road (Taralga to Goulburn Road RR256) for 5 km north to 5 km south of Abercrombie Bridge	2.5	4.3	19.0	
Bells Line of Road (MR184) from Hermitage Road at Bellbird Hill to the Great Western Highway at Mount Victoria (Darling Causeway is part of this road)	2.9	4.3	19.0	
Chifley Road (MR516) from Bells Line of Road at Bell to the Great Western Highway at Bowenfels	2.5	4.3	19.0	
Hawkesbury Road (MR570) between the lookout near Roberts Parade and north to the Blue Mountains City Council boundary	2.5	4.3	12.5	
Jenolan Caves Road (RR253) from 10 km north of Jenolan Caves to 10 km west of Jenolan Caves	2.5	4.3	12.5	
Putty Road (MR503) from East Kurrajong Road to Milbrodale School	2.5	4.3	19.0	
Kamilaroi Highway at Gunnedah town centre between Warrabungle Street and Abbott Street	2.5	4.3	19.0	Use bypass routes via Bloomfield Street or South Street

Paytens Bridge over Lachlan River near Bandon	2.5	4.3	19.0	No oversize access
---	-----	-----	------	--------------------

2.2.3 Hunter and Central Coast

Location / Road	Dimension Limit (metres)			Travel Condition
	Width	Height	Length	
Edderton Road between Denman Road and Golden Highway	2.5	4.3	19.0	

2.2.4 South Western and Southern NSW

Location / Road	Dimension Limit (metres)			Travel Condition
	Width	Height	Length	
Burley Griffin Way between Binalong and Stockinbingal	3.5	4.3	19.0	One pilot vehicle required when width exceeds 2.5 metres
Gocup Road between Gundagai and Tumut	2.5	4.3	19.0	
Grahamstown Road between Tumblong and Mt Horeb	2.5	4.3	19.0	
Snowy Mountains Highway from Tumut Plains Road Tumut to Kosciuszko Road Cooma	2.5	4.3	19.0	
Echuca Bridge on Cobb Highway between Moama and Echuca	2.5	4.3	19.0	Time restrictions apply Monday to Saturday.

2.2.5 Southern Ranges and South Coast NSW

Location / Road	Dimension Limit (metres)			Travel Condition
	Width	Height	Length	

Illawarra Highway (HW25) from the Broughton Avenue roundabout near Tullimbar westward to Jamberoo Mountain Road near Robertson	2.5	4.3	19.0	
Moss Vale Road (MR261) between Barfield Road Cambewarra and Fitzroy Falls	2.5	4.3	19.0	
Moss Vale Road (RR261) at Fitzroy Falls	2.5	4.3	19.0	
Kangaroo Valley Road between Berry and Moss Vale Road	2.5	4.3	19.0	
Hampden Bridge in Kangaroo Valley	2.5	4.3	19.0	
Kings Highway (MR51) at Clyde Mountain	2.5	4.3	19.0	
Snowy Mountains Highway from the top of Brown Mountain to Nunnock River	2.5	4.3	19.0	
Araluen Road from Majors Creek to Kiora	2.5	4.3	19.0	
Princes Highway between Narooma and Cobargo	3.0	4.3	19.0	
Princes Highway between Poplar Street rest area and Belmore Street at Bega	3.0	4.3	19.0	
Princes Highway at Clyde River bridge at Batemans Bay	3.2	4.3	19.0	
Princes Highway at Narooma bridge between Dalmeny Drive and Riverside Drive	3.0	4.3	19.0	

END OF NOTICE