









Ref: PP5202

Mine Subsidence Districts

MITCHELLS FLAT

Legend

-  Mitchells Flat MSD
-  Local Government Area
-  Non MSD Area
-  Railway
-  Road
-  Lot
-  Watercourse
-  Hydro Area



Scale 1:25,000

Datum: GDA 94

Mine Subsidence Districts (MSD) boundaries and names as proclaimed in proclamation made under the *Mine Subsidence Compensation Act 1961* notified in the NSW Government Gazette on 01/07/2017.

The *Mines Subsidence Compensation Act 1961* is administered by Subsidence Advisory NSW. Please refer to www.subsidenceadvisory.nsw.gov.au

This plan constitutes a Public Survey as described in section 7, part 2 of the *Surveying and Spatial Information Act 2002*.

Source:
Digital data used in this plan has been sourced from DFSI Spatial Services

The pre-existing Local Government Area boundaries and names are sourced from the Digital Cadastral Database (DCDB) and agree with those as at the date of extraction. The cadastral fabric used to produce this plan was extracted from the DCDB. The DCDB is linked to the NSW State Control Survey.

Disclaimer:
The publisher of and/or contributors to this publication accept no responsibility for any injury, loss or damage arising from its' use or errors or omissions therein.

While all care is taken to ensure a high degree of accuracy, users are invited to notify any map discrepancies and should use this map with due care.

