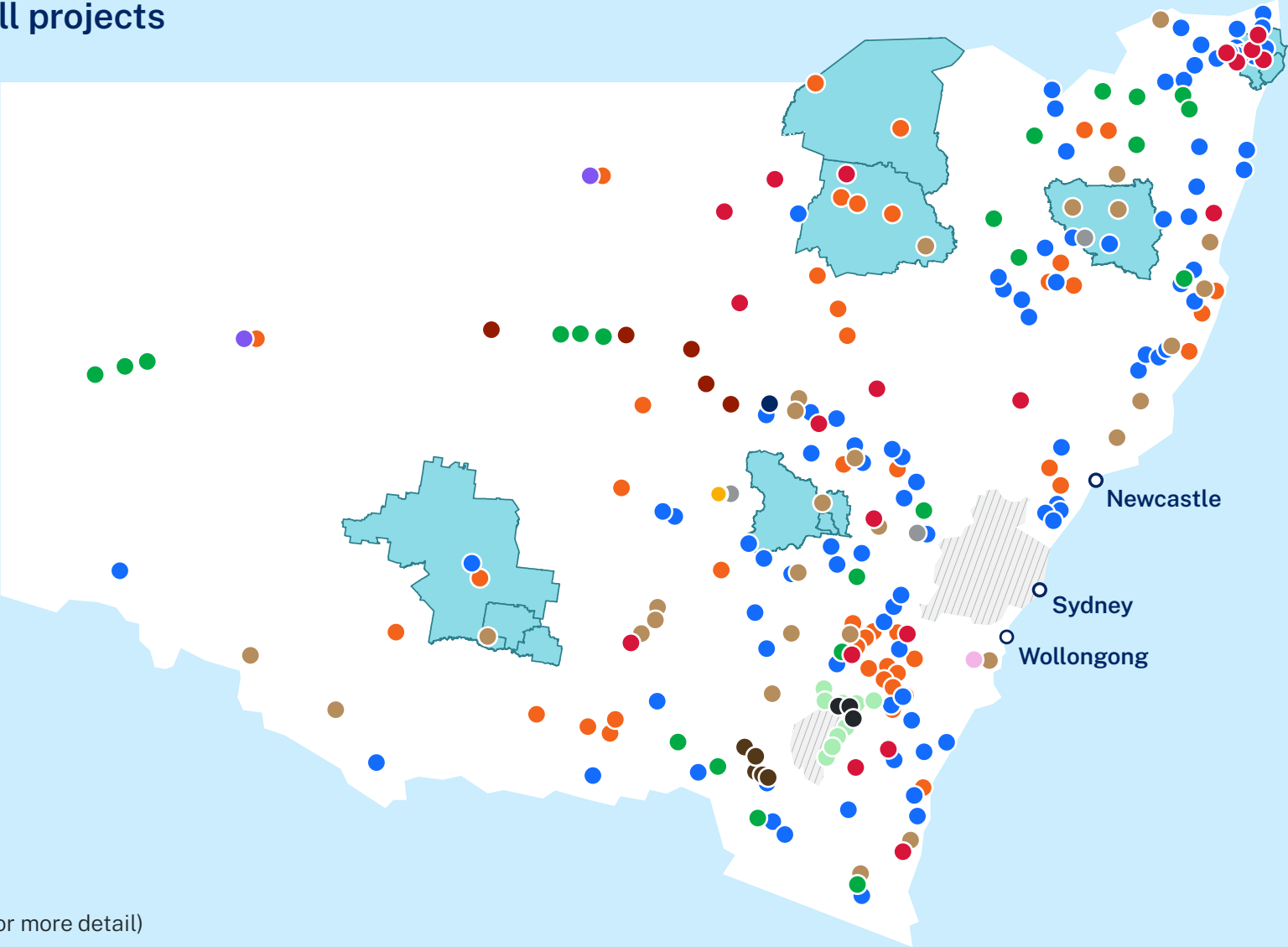


Regional Digital Connectivity program





Snapshot of all projects




(see following pages for more detail)






Regional Digital Connectivity program

Marker	Program	Locations	Description of project
	Active Sharing Partnership <i>Mobile Coverage</i>	2 locations: Brewarrina and Wilcannia	2 small cell mobile towers delivering 4G and 5G voice and data services for more than 800 premises, and providing over 1,350 square kilometres of mobile coverage.
	Cobar corridor connectivity <i>Internet (Gig State)</i>	5 locations: Cobar, Narromine, Nyngan, Trangie and Warren	5 fixed wireless towers delivering fast and reliable nbn fixed wireless internet for more than 800 premises along the Cobar corridor.
	Connecting Country Communities Fund Kangaroo Valley <i>Broadband Internet</i>	1 location: Kangaroo Valley	10 fixed wireless broadband towers offering fast and reliable broadband internet for 600 homes and business in the Kangaroo Valley.
	Connecting Country Communities Fund Monaro and Goulburn <i>Broadband Internet</i>	36 locations: Collector, Gundaroo, Murrumbateman, Tarago, Wallaroo Bungendore, Carwoola, Googong, Michelago and Royalla	36 fixed wireless broadband towers offering fast and reliable broadband internet for more than 3,400 rural homes and business across the Monaro and Goulburn region.
	Farms of the Future	11 Local Government Areas (LGAs): Armidale, Ballina, Byron, Cabonne, Carrathool, Griffith, Leeton, Lismore, Moree Plains, Narrabri and Orange	Partnership program delivered by the Department of Primary Industries, and funded by Department of Regional NSW to support farm businesses across 11 LGAs to adopt agricultural technology (ag tech) for increased productivity and resource management.
	Mobile Black Spot Program Round 1	91 locations: Abercrombie Road-Paling Yards, Anglers Reach, Araluen, Attunga Avonside, Balala, Barry, Bedgerebong, Bentley, Billimari, Binalong, Bodalla, Bogee, Bonalbo A, Bonshaw, Brooms Head, Bunnaloo, Burringbar, Burrumbuttock, Camboon, Capertee, Central Tilba, Clarence, Clunes, Coffee Camp, Comboyne A, Comboyne B, Copmanhurst, Dalgety, Dalton, Darbys Falls, Dooralong, Drake, Elands, Ettrick, Farrants Hill, Gollan, Golspie, Goolma, Gooloogong, Grattai, Hallsville, Hernani, Hickeys Creek, Hillgrove, Invergowrie, Jiggi, Kings Plains, Kioloa, Koonorigan, Kunghur, Ladysmith, Lemon Tree, Lue, Mannus, Mayfield, Merriwagga, Minnie Water, Mumbil, Murringo, Nelligen, Nerriga, North Dorrigo, Numeralla, Nymboida, Oakdene, Piallamore, Pilliga, Porters Retreat, Possum Creek, Rockley, Rocky Creek, Sherwood, Stanhope, Tabulam, Tarlo, Taylors Arm, The Channon, Tomboye, Towamba, Trunkey Creek, Urbenville, Walcha Road, Warroo, Wentworth, Wherrol Flat, Windellama, Windeyer, Woolomin, Wyong Creek and Yarramalong	91 new or upgraded mobile towers delivering 4G voice and data services for more than 13,000 premises, and providing over 17,500 square kilometres of mobile coverage. These locations are co-funded by the NSW Government as part of the Australian Government's Mobile Black Spot Program (Round 1).
	Mobile Black Spot Program Round 2	29 locations: Baldersleigh, Ballimore, Barragga Bay, Boggabri, Brierfield, Byabarra-Bagnoo Road, Firefly, Girvan, Hargraves, Koreelah, Lost River, Mount Hourigan, Mount McDonald, Napoleon Reef, Niemur, Old Wagga Road South, Peelwood Road, Pinkett, Rye Park, Summer Hill Creek, Temora West, The Homestead, Trungley Hall, Waldaira, Wee Jasper, Westella, Woodhill, Wyndham and Yarrabandinni	29 new or upgraded mobile towers delivering 4G voice and data services for more than 2,500 premises, and providing over 7,700 square kilometres of mobile coverage. These locations are co-funded by the NSW Government as part of the Australian Government's Mobile Black Spot Program (Round 2).

Regional Digital Connectivity program

Marker	Program	Locations	Description of project
	Mobile Black Spot Program NSW Round	20 locations: Anembo, Bannaby Hill, Bourbah, Fernleigh, Glanmire, Golden Highway Uarbry, Goolmangar, Lowanna East, Main Arm, Majors Creek, Mount Bodangora, Mt Mary, Rock Valley, Rosebank, Rouchel Brook, Spring Plains, South Cryon, Sunnyside, Tanja and The Lake Tower (Walgett)	20 new or upgraded mobile towers delivering 4G voice and data services for more than 5,000 premises, and providing over 7,600 square kilometres of mobile coverage. These locations are co-funded by the NSW Government as part of the Australian Government's Mobile Black Spot Program (NSW Round).
	Mobile Black Spot Program Round 5A	22 locations: Barrier Highway (Between Broken Hill and Little Topar Hotel), Barrier Highway (Between Canbelego and Hermindale), Biala, Bukkulla, Burruga, Burragate, Carabost, Ewingar, Glen Elgin, Glenora Barrier Highway, Hermidale, Kosciuszko Tourist Park, Little Topar, Malabugilmah, Maragle, Miandetta, Barrier Highway, Millbank, Mole River Exchange, Tenterfield, Watsons Creek, Wolgan Valley and Woods Reef Exchange	22 new or upgraded mobile towers delivering 4G voice and data services for more than 330 premises, and providing over 1,000 square kilometres of mobile coverage. Round 5A is focused on improving mobile connectivity in natural disaster-prone areas such as bushfire zones. These locations are co-funded by the NSW Government as part of the Australian Government's Mobile Black Spot Program (Round 5A).
	nbn regional NSW fixed wireless Internet (Gig State)	46 locations: Baradine, Binda, Bingie, Binnaway, Brayton, Brewarrina, Collombatti, Area surrounding Condobolin, Area surrounding Coonabarabran, Area surrounding Crookwell, Deepwater, Emmaville, Goolgowi, Grabben Gullen, Grattai, Area surrounding Grenfell, Gundry, Hargraves, Area surrounding Hay, Area surrounding Henty, Herons Creek, Kentucky, Kundabung, Laggan, Lower Boro, Merah North, Area surrounding Moree, Mungindi, Area surrounding Narrabri, Parkesbourne, Pleasant Hills, Area surrounding Pokolbin, Quialigo, Quorrobolong, Area surrounding Rylstone, Area south of Goulburn, Taralga, Tirrannville / Yarra, Tottenham, Urana, Area surrounding Walcha, Area surrounding Wee Waa, Wilcannia, Windellama, Woolbrook and Yerong Creek	Delivering a network of 56 new or co-located fixed wireless broadband towers to provide fast and reliable nbn fixed wireless internet for more than 11,000 premises across 46 locations in regional NSW.
	Parkes Special Activation Precinct connectivity Internet (Gig State)	1 location: Parkes Special Activation Precinct	Delivering reliable, high-speed fixed line internet for businesses in the Parkes Special Activation precinct.
	Regional Connectivity Program Round 2 mmWave trial	1 location: Dubbo	Delivering handheld mobile coverage, fixed wireless internet and IoT connectivity for over 330 rural homes in the north-west of Dubbo. This solution is co-funded by the NSW Government as part of the Australian Government's Regional Connectivity Program (Round 2).

Regional Digital Connectivity program

Marker	Program	Locations	Description of project
	Smart Regional Spaces <i>Partnership with The University of Sydney and University of NSW</i>	3 locations: Armidale, Lithgow and Parkes	A pilot program involving Armidale Regional Council, Lithgow City Council and Parkes Shire Council aimed to pivot the smart cities movement into rural and regional NSW. The program will deliver a suite of accessible digital tools, templates and training modules, to ensure regional communities can reap the benefits associated with 'smart place' initiatives.
	Snowy Mountains Highway Mobile Safety <i>Mobile Coverage</i>	5 locations: Alpine Creek, Connors Hill, Caves Road exit, Lobbs Hole Ravine and Tantangara Road	5 small cell mobile towers delivering 4G voice and data services. The towers will improve mobile coverage along the Snowy Mountains Highway, between Talbingo and Adaminaby, to increase commuter safety.
	Wamboin, Bywong and Sutton connectivity <i>Internet (Gig State)</i>	3 locations: Wamboin, Bywong and Sutton	Delivering reliable, high-speed fixed line internet for over 1400 rural homes and businesses in Wamboin, Bywong and Sutton.