Design
for a better
future /

Department of Planning Housing and Infrastructure

Kempt Field Remediation

Construction Noise & Vibration Impact Assessment

August 2024

Question today
Imagine tomorrow
Create for the future

Kempt Field Remediation
Construction Noise & Vibration Impact Assessment

Department of Planning Housing and Infrastructure

WSP
Level 27, 680 George Street
Sydney NSW 2000
GPO Box 5394
Sydney NSW 2001

Tel: +61 2 9272 5100
Fax: +61 2 9272 5101
wsp.com

Rev	Date	Details
0	09/07/2024	Draft
1	15/08/2024	Final Issue

	Name	Date	Signature
Prepared by:	G Hopkins	15/08/2024	
Reviewed by:	R Warren	15/08/2024	
Approved by:	R Warren	15/08/2024	

WSP acknowledges that every project we work on takes place on First Peoples lands.
We recognise Aboriginal and Torres Strait Islander Peoples as the first scientists and engineers and pay our respects to Elders past and present.

This document may contain confidential and legally privileged information, neither of which are intended to be waived, and must be used only for its intended purpose. Any unauthorised copying, dissemination or use in any form or by any means other than by the addressee, is strictly prohibited. If you have received this document in error or by any means other than as authorised addressee, please notify us immediately and we will arrange for its return to us.

Table of contents

Glossary iii

1 Introduction 1

1.1 Project overview 1

1.2 Construction works overview 2

1.2.1 Construction hours 2

1.2.2 Construction activities 2

2 Site Location and Sensitive Receivers 3

3 Existing noise environment 1

3.1 Unattended Noise Monitoring 1

3.2 Attended Noise Monitoring 1

3.3 Instrumentation and quality control 2

4 Noise and vibration objectives 3

4.1 Interim Construction Noise Guidelines (ICNG) 3

4.1.1 Recommended standard construction hours 3

4.1.2 Construction noise management levels (NML) 4

4.1.3 Project specific construction noise management levels 5

4.2 Construction traffic noise objectives 6

4.3 Construction Sleep disturbance criteria 6

4.4 Construction Vibration 6

4.4.1 Structural Integrity and Cosmetic Damage 6

4.4.2 Human comfort 9

5 Construction noise and vibration assessment 11

5.1 Construction staging 11

5.2 Construction Noise Modelling Method 12

5.3 Predicted construction noise levels 13

5.3.1 Residential receivers 13

5.3.2 Non-residential receivers 15

5.1 Construction vibration 18

6 Construction Traffic Assessment 19

7 Construction noise management and mitigation 20

8 Conclusion 23

Glossary

Term	Description
Assessment period	The period in a day over which assessments are made.
Audible range	The limits of frequency which are audible or heard as sound. The normal ear in young adults detects sound having frequencies in the region 20 Hz to 20 kHz, although it is possible for some people to detect frequencies outside these limits.
Background noise	Background noise is the term used to describe the underlying level of noise present in the ambient noise, measured in the absence of the noise under investigation, when extraneous noise is removed. It is described as the average of the minimum noise levels measured on a sound level meter and is measured statistically as the a-weighted noise level exceeded for ninety percent of a sample period. This is represented as the L_{90} noise level (see below).
Decibels (dB)	The level of noise is measured objectively using a sound level meter. The range of pressure variations associated with everyday living may span over a range of a million to one. Instead of expressing pressure in this enormous range of unit, it is convenient to condense this range to a logarithmic scale and give it the units of decibels.
dBA: A-weighted decibels	The ear is not as effective in hearing low frequency sounds as it is hearing high frequency sounds. That is, low frequency sounds of the same dB level are not heard as loud as high frequency sounds. The sound level meter replicates the human response of the ear by using an electronic filter which is called the 'A' filter. A sound level measured with this filter switched in is denoted as dB(A). Most environmental noise is measured using the 'A' filter.
Frequency	The time rate for each wave peak (of a sound wave) to pass a given point. Frequency is measured in hertz (Hz).
Human response to noise level changes	Less than 3dBA = No perceivable difference, 3dBA = Barely perceptible difference. 5dBA = Readily perceptible difference, 10dBA = 'Doubling' (or 'halving') of perceived noise level Reference: *Cowan, J.P., 1994 "Handbook of Environmental Acoustics" & Bell, L.H. and D.H. Bell. 1994. "Industrial Noise Control Fundamentals and Applications"*
L_{90}	The level of noise exceeded for 90% of the time for which a given sound is measured. The bottom 10% of the sample is the L_{90} noise level expressed in units of dB(A).
L_{eq}	Equivalent sound pressure level – the steady sound level that, over a specified period of time, would produce the same energy equivalence as the fluctuating sound level actually occurring. The sound weighting of the noise measurement is commonly added, for example L_{Aeq} or L_{Ceq}.
L_{max}	The maximum noise level during a specified period.
Rating Background Level (RBL)	Defined by the NSW EPA as the median value of the (lower) tenth percentile of L_{90} ambient background noise levels for day, evening or night periods, measured over a number of days during the monitoring period
Sound level meter	An instrument consisting of a microphone, amplifier and indicating device, having a declared performance and designed to measure sound pressure levels.
Sound pressure level (SPL)	The level of sound pressure at a specific location, expressed in decibels.
Sound Power Level (SWL)	A measure of the acoustic energy emitted from a source of noise, expressed in decibels.

1 Introduction

The NSW Department of Planning Housing and Infrastructure (DPHI) has engaged WSP Australia Pty Ltd (WSP) to provide acoustic services for the Kempt Field Remediation (the Project), located at 75 Durham Street, Hurstville (Lot 1/-/DP596535).

DPHI proposes to remediate the methane and carbon dioxide emissions, as well as asbestos-contaminated soil at the Kempt Field (the site). The main objectives of remediation works are:

- to mitigate the risks associated with surface gas emissions on-site to low and acceptable level
- to mitigate the risks associated with asbestos contaminated soils on-site to low and acceptable levels
- to ensure the remediation activities would not cause pollution or increase the contamination risk on or off-site
- to ensure long-term sustainability of site management measures and remediation systems
- to ensure the continued use of Kempt Field as a recreational open space.

A Review of Environmental Factors (REF) has been prepared by WSP on behalf of DPHI to address potential impacts associated with the works. As part of the REF, WSP has conducted a Construction Noise and Vibration Impact Assessment (CNVIA) which consists of the following:

- identification of noise and vibration sensitive receivers
- determination of relevant noise and vibration criteria
- prediction of noise and vibration levels at the receivers for representative construction scenarios
- assessment of the predicted impacts and comparison to relevant criteria
- recommendation of appropriate mitigation strategies.

1.1 Project overview

The overarching objective of the project is to remediate Kempt Field to enable the site to continue to be used as a recreational space for the general public.

The project would involve:

- site preparation and infrastructure removal including vegetation clearing and removal of the toilet block and playground
- installation of a landfill gas ventilation system
- importation and placement of required capping material to seal the surface of the landfill and provide a physical separation layer to contain asbestos contaminated material
- reinstallation of required monitoring wells and completion of site validation works to confirm the remediation works meet the objectives of the project
- landscaping and rehabilitation of the site.

Further details of the project construction activities are in Section 5.1 of this report

1.2 Construction works overview

1.2.1 Construction hours

Construction works are proposed to be undertaken between 7am to 5pm on Monday to Friday. Construction works over the weekend and public holidays are not proposed.

1.2.2 Construction activities

Construction is expected to commence in August 2024 and would take about 10 months to complete. The stages, associated activities and durations are as follows:

- Stage 1 (2 months)
  - Site mobilisation and infrastructure removal
  - Tree removal works and mulching
  - Establishment of site fencing, access road and site amenities
- Stage 2 (6 months)
  - Installation of gas extraction system and leachate sump
  - Importation and placement of required capping materials
- Stage 3 (2 months)
  - Site validations works and landscaping

2 Site Location and Sensitive Receivers

Kempt Field is located at 75 Durham Street, Hurstville (Lot 1/-/DP596535). It is a recreational park located within the Georges River Council Local Government Area (LGA). Kempt Field is owned by the Planning Ministerial Corporation (PMC) and is currently under care control and management of Georges River Council.

Kempt Field is surrounded by low density residential properties to the east and mixed properties to the north and west. The properties to the west comprise of an apartment block and commercial properties. The properties to the north of the site comprise of commercial properties and low density housing. The southeastern border of the park is adjacent to the rail corridor and Allawah railway station is located directly southeast of the park, refer to Figure 2.1.

Noise Catchment Areas (NCAs) have been identified to classify groups of sensitive receivers that are likely to have a similar existing noise environment and experience similar impacts from the Project. NCAs were determined through reference to aerial imagery and land use maps.

The most affected representative noise sensitive receivers in each NCA are presented in Table 2.1. NCAs are presented in Figure 2.1, along with receiver types.

Table 2.1 Identified NCAs and nearest noise sensitive receivers.

NCA	Address of nearest receiver	Receiver types
1	89 Durham St, Hurstville NSW 2220	Residential
2	17/1-5a the Avenue, Hurstville NSW 2220	Medical
3	20/6-12 Hudson St, Hurstville NSW 2220	Residential
4	102-104 Forest Rd, Hurstville NSW 2220	Commercial
5	118a Durham St, Hurstville NSW 2220	Commercial
6	88 Durham St, Hurstville NSW 2220	Residential
7	53 Durham St, Carlton NSW 2218	Residential
8	37 Lily St, Hurstville NSW 2220	Residential
9	5/8 Elizabeth St, Allawah NSW 2218	Residential
10	14/1-7 Lancelot St, Allawah NSW 2218	Residential
11	502 Railway Pde, Allawah NSW 2218	Place of Worship
12	47-69 Woids Ave, Allawah NSW 2218	Educational

There are three local heritage items located in close proximity to the project site within NCA 5 and 8, including:

- Late Federation bungalow and setting including front fence and traditional garden setting (LEP #I113) located 10 metres to the east of the project site (NCA 8)
- Weatherboard cottage "Lynne" and setting (LEP #I112) located 10 metres to the east of the project site (NCA 8)
- Hurstville Scout Hall (LEP #I69) located 30 metres to the north of the project site (NCA 5)

Refer to Figure 2.2 for location of these nearest heritage items.

Figure 2.1 Project site, sensitive receivers, noise catchment areas and measurement locations.

Figure 2.2 Location of nearest local heritage items to the Project site

3 Existing noise environment

A baseline noise survey was conducted to establish the ambient noise environment in the vicinity of the project area. This has been achieved by way of unattended noise monitoring and attended noise measurements at the location of theProject site.

3.1 Unattended Noise Monitoring

Unattended noise measurements were conducted from 6 June 2024 to 16 June 2024 to characterise the existing noise environment around the Project site. Monitoring was undertaken at the northern end of the site at location L1 as presented in Figure 2.1.

Noise monitoring was carried out using a Type 1 Ngara noise logger located in the free field in general accordance with methodologies outlined in the NSW *Noise Policy for Industry* (NPfI) (EPA 2017) and AS 1055-2018 *Acoustics – Description and measurement of environmental noise* (AS 1055). The monitoring equipment was fitted with a windshield and was field calibrated before and after the monitoring. No significant drifts in calibration (± 0.5 dB) were noted. The equipment carries current NATA calibration certification which are available upon request.

The noise monitoring data was analysed to determine the rating background noise level representing the day, evening and night periods at location L1. Weather information was obtained from the Bureau of Meteorology (weather station ID 66194) for the monitoring period and any data adversely affected by rain, wind or extraneous noise were excluded. The graphical output from long term noise monitoring in presented in Appendix A.

The background noise levels at location L1 are summarised in Table 3.1.

Table 3.1 Summary of rating background noise levels and ambient noise levels

Measurement location[1]	Rating background level, RBL dBA			Ambient noise level, $L_{eq,15min}$ dBA		
	Day[2]	Evening[2]	Night[2]	Day[2]	Evening[2]	Night[2]
L1	45	44	38	69	52	50

(1) Measurement location is shown in Figure 2.1

(2) Day: 7 am to 6 pm Monday to Saturday, 8 am to 6 pm Sunday; Evening, 6 pm to 10 pm; Night 10 pm to 7 am Monday to Saturday, 10 pm to 8 am Sunday.

3.2 Attended Noise Monitoring

Operator attended noise measurements were undertaken to qualify the unattended measurement results summarised in Section 3.1. The attended measurements were taken on 6 June 2024 to 17 June 2024 and the results are summarised in Table 3.2.

Attended measurements were carried out in general accordance with AS 1055. The monitoring equipment was fitted with a windshield and was field calibrated before and after monitoring. No significant drifts in calibration (± 0.5 dB) were noted. The equipment carries current NATA calibration certification which are available upon request.

During the surveys, the weather was dry with light wind and suitable for noise monitoring. The noise environment consisted light traffic along Durham Street and Railway Parade with occasional heavy vehicle passbys, and train passbys to the south at Allawah Station.

Table 3.2 Summary of attended noise monitoring results

Measurement ID[1]	Date and time	Background noise level, dBA $L_{90,15min}$	Ambient noise level dBA $L_{eq,15min}$	Comments
A1	06/06/2024 10:06:10 AM	48	54	Background noise characterised by distant traffic from Durham Street and Railway Parade. Ambient noise levels characterised by road traffic, train passbys and environmental features (i.e. birds).
A2	17/06/2024 11:11:16AM	51	56	
A3	17/06/2024 11:30:48	50	53	

(1) Measurement locations shown in Figure 2.1

The background noise level L_{90} results for measurements A1 to A3 show minor variations in level across the measurement locations surrounding the site. This allows for reasonable assumption that the background noise levels are comparable at the noise-sensitive receivers nearest the site, identified in Table 2.1.

3.3 Instrumentation and quality control

All noise monitoring was undertaken by a technical officer from WSP with experience and training in conducting noise measurements. All sound level loggers and meters recorded noise data for the L_{A1}, L_{A10}, L_{A90}, L_{Aeq} and L_{Amax} descriptors and were field-calibrated, both before and after noise measurements, to monitor any drifts in calibration. No drifts in excess of 0.3 dBA were noted throughout the monitoring exercise. All sound level loggers, meters and calibrators were in current National Association of Testing Authorities (NATA) calibration at the time of use. NATA is Australia's national laboratory accreditation authority. Details of all equipment used to conduct the noise survey are presented in Table 3.3.

Table 3.3 Noise survey equipment

Equipment description	Manufacturer and model no.	Serial no.
Sound level meter (unattended)	ARL NGARA	878237
Sound level meter (attended)	NTi XL2	A2A-18160-E0
Calibrator	Rion NC-73	11248294

4 Noise and vibration objectives

The following guidelines and standards form the basis of the adopted acoustic criteria:

- Environment Protection Authority (2017), *Noise Policy for Industry* (NPfI)
- AS2107:2016 *Acoustics – Recommended design sound levels and reverberation times for building interiors*
- NSW DEC (2006) *Assessing Vibration: a Technical Guideline* 2006 (AVaTG).
- BS 7385 Part 2-1993 *Evaluation and measurement for vibration in buildings* Part 2, BSI, 1993
- German Institute for Standardization (DIN) DIN 4150 Part 3: 2016-12 *Vibration in buildings – Part 3: Effects on structures* (DIN 4150-3)
- Department of Environment and Climate Change (DECC) (2009) *Interim Construction Noise Guideline*
- Department of Environment and Climate Change and Water (DECCW) (2011) *NSW Road Noise Policy*
- Construction Noise and Vibration Guideline (CNVG) (Roads and Maritime Services, 2016)

4.1 Interim Construction Noise Guidelines (ICNG)

The NSW Environment Protection Authority's *Interim Construction Noise Guideline* (ICNG, 2009) provides guidance for the assessment of construction noise. The following sections detail the applicable site-specific construction noise objectives based on ICNG.

4.1.1 Recommended standard construction hours

The ICNG establishes noise management levels according to the hours in which construction may take place. The ICNG recommended standard hours for construction are:

- Monday to Friday: 7 am to 6 pm;
- Saturday: 8 am to 1 pm if required; and
- No work on Sundays or Public Holidays

The ICNG acknowledges that it may be necessary to conduct some activities outside the recommended standard construction hours, and allows the following activities when all feasible and reasonable mitigation measures are implemented to minimise the impacts to any surrounding sensitive land uses:

- the delivery of oversized plant or structures that police or other authorities determine requires special arrangements to transport along public roads
- emergency work to avoid the loss of life or damage to property, or to prevent environmental harm
- maintenance and repair of public infrastructure where disruption to essential services and/or considerations of worker safety do not allow work within standard hours
- public infrastructure works that shorten the length of the project and are supported by the affected community
- works where a proponent demonstrates and justifies a need to operate outside the recommended standard construction hours
- works which maintain noise levels at receivers to below the noise management levels outside of the recommended standard construction hours

A strong justification is required for these activities and a lower Noise Management Level is applied compared with works during standard hours.

4.1.2 Construction noise management levels (NML)

The ICNG states that the potential for construction noise impacts can be assessed by comparing the predicted noise at the assessment locations with the Noise Management Levels provided by the ICNG. Construction is considered to have the potential to cause a noise impact if the predicted noise exceeds the noise management levels.

Table 4.1 details the ICNG construction noise management levels for residential receivers.

Table 4.1 Construction noise management level at residential receivers

Time of day	Management level $L_{eq,15min}$	How to apply
Recommended standard hours: Monday to Friday 7am to 6pm Saturday 8am to 1pm No work on Sundays or public holidays	**'Noise affected'** Rating Background Level (RBL) + 10 dBA	The noise affected level represents the point above which there may be some community reaction to noise. Where the predicted or measured $L_{eq,15min}$ is greater than the noise affected level, the proponent should apply all feasible and reasonable work practices to meet the noise affected level. The proponent should also inform all potentially impacted residents of the nature of works to be carried out, the expected noise levels and duration, as well as contact details.
	'Highly noise affected ' 75 dBA	The highly noise affected level represents the point above which there may be strong community reaction to noise. Where noise is above this level, the relevant authority (consent, determining or regulatory) may require respite periods by restricting the hours that the very noisy activities can occur, taking into account: times identified by the community when they are less sensitive to noise (such as before and after school for works near schools, or mid-morning or mid-afternoon for works near residences if the community is prepared to accept a longer period of construction in exchange for restrictions on construction times.
Outside recommended standard hours (OOH) All other times including Public Holidays	**'Noise affected'** Rating Background Level (RBL) + 5 dBA	A strong justification would typically be required for works outside the recommended standard hours. The proponent should apply all feasible and reasonable work practices to meet the noise affected level. Where all feasible and reasonable practices have been applied and noise is more than 5 dBA above the noise affected level, the proponent should negotiate with the community. For guidance on negotiating agreements see section 7.2.2 of the ICNG.

Table 4.2 details the construction noise management levels for non-residential land uses.

Table 4.2 Construction noise management level at non-residential sensitive land uses

LAND USE	NOISE MANAGEMENT LEVEL[1], $L_{eq,15min}$ dBA
Classrooms at schools and other educational institutions	45 Internal
Hospital wards and operating theatres	45 Internal
Places of worship	45 Internal
Active recreation areas (characterised by sporting activities and activities which generate their own noise or focus for participants, making them less sensitive to external noise intrusion)	65 External
Passive recreation areas (characterised by contemplative activities that generate little noise and where benefits are compromised by external noise intrusion, for example, reading, meditation)	60 External
Industrial premises	75 External
Offices, retail outlets	70 External

(1) Only applies when the premises are being used. (Source: ICNG 2009)

4.1.3 Project specific construction noise management levels

Based on Table 4.1 and Table 4.2, the project specific noise management levels for construction activities at surrounding receivers are presented in Table 4.3 and Table 4.4.

Table 4.3 NMLs at residential receivers

Receiver	Noise management level, $L_{eq,15min}$ dBA	
	Standard hours	Highly affected
NCA 1-12	55	75

Table 4.4 NMLs at non-residential receivers

Location	Receiver type	Noise Management Level[1], $L_{eq,15min}$ dBA
NCA 3, 4, 11	Place of worship	55 External[2]
NCA 4, 8, 12	Educational facility	55 External[2]
NCA 2, 3, 4, 5, 6, 7, 10, 11	Offices, retail outlets	70 External

(1) Only applies when the premises are being used

(2) A 10dB reduction has been assumed for external to internal noise transmission.

4.2 Construction traffic noise objectives

Application notes for the *NSW Road Noise Policy*[1] (RNP), (DECCW, 2011) state the following:

> *'...for existing residences and other sensitive land uses affected by additional traffic on existing roads generated by land use developments, any increase in the total traffic noise level as a result of the development should be limited to 2 dB above that of the noise level without the development. This limit applies wherever the noise level without the development is within 2 dB of, or exceeds, the relevant day or night noise assessment criterion.'*

The Roads and Maritime Services (RMS) *Construction Noise and Vibration Guideline* (CNVG) notes that this guidance also applies to traffic noise associated with construction activities.

Given the type and size of construction traffic expected for the project a relative increase criteria of not more than 2 dB has been adopted for the assessment of construction traffic impacts associated with the project. If road traffic noise during the project's construction is not more than 2dB of current levels then the objectives of the RNP are met and no specific mitigation measures are required.

4.3 Construction sleep disturbance criteria

Construction work is proposed to take place during stand operation hours, therefore sleep disturbance has not been assessed.

4.4 Construction vibration

Construction vibration can lead to:

- cosmetic building damage (and structural damage in extreme cases)
- loss of amenity due to perceptible vibration, termed human comfort
- impacts on the condition and structural integrity of key infrastructure.

Importantly, cosmetic damage is regarded as minor in nature; it is readily repairable and does not affect a building's structural integrity. It is described as hairline cracks on drywall surfaces, hairline cracks in mortar joints and cement render, enlargement of existing cracks, and separation of partitions or intermediate walls from load bearing walls. If there is no significant risk of cosmetic building damage, then structural damage is not considered a significant risk and is not assessed.

4.4.1 Structural Integrity and Cosmetic Damage

There are no relevant Australian Standards by which to assess vibration likely to cause structural or cosmetic damage to buildings. As such, guidance is taken from:

- BS 7385 – Part 2 – *Evaluation and measurement for vibration in buildings: Guide to damage levels from ground-borne vibration*
- DIN 4150-3 – *Structural vibration – Effects of vibration on structures.*

[1] http://www.epa.nsw.gov.au/noise/roadnoiseappnotes.htm

BS 7385

The assessment of potential building damage from ground vibration has been guided by BS 7385-2. This standard categorises damage in terms of 'cosmetic', 'minor', or 'major', providing limits for each.

The standard outlines the sources of vibration it has considered as including; blasting, demolition, piling, ground treatments, compaction, construction equipment, tunnelling, road and rail traffic and industrial machinery. The levels provided in the standard are shown in Table 4.5.

Table 4.5 BS 7385 structural damage criteria

Group	Type of structure	Peak component particle velocity, mm/s(1)		
		4Hz to 15Hz	15Hz to 40Hz	40Hz and above
1	Reinforced or framed structures Industrial or heavy commercial buildings	50		
2	Un-reinforced or light framed structures Residential or light commercial buildings	15 to 20[2]	20 to 50	50

(1) Values referred to are at the base of the building, on the side of the building facing the source of vibration (where feasible).
(2) At frequencies below 4 Hz, a maximum displacement of 0.6 mm (zero to peak) should not be exceeded.

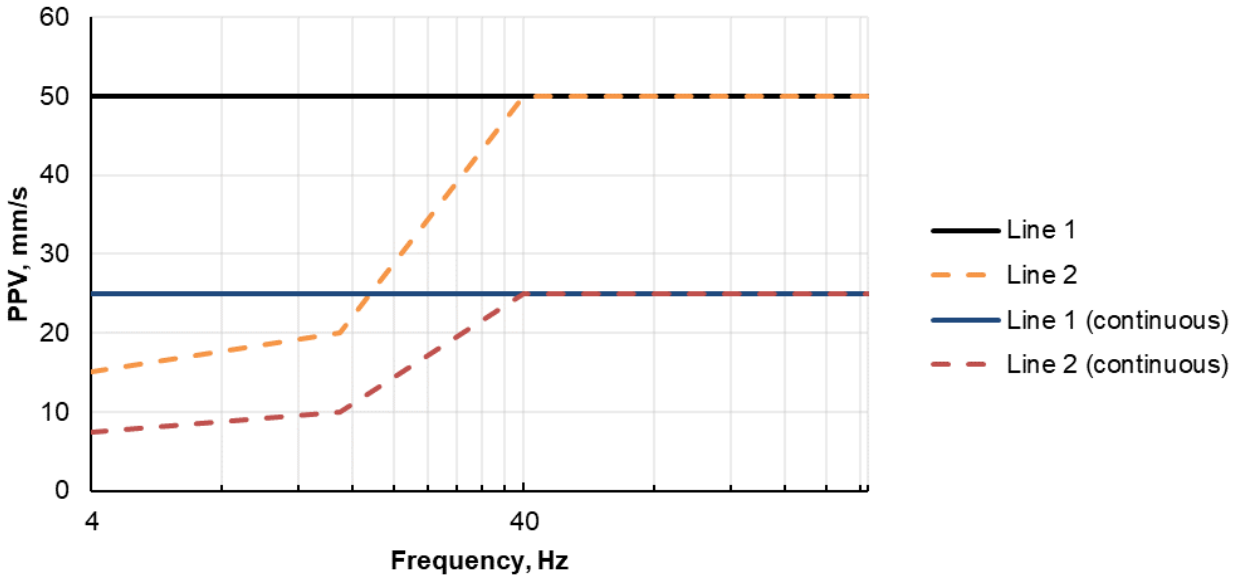

Figure 4.1 BS 7385 criteria

These peak vibration limits are set so that the risk of 'cosmetic' damage is minimal. For 'minor' or 'major' vibrational damage to occur, the standard states that vibration magnitudes two times and four times (respectively) the values shown in Table 4.5 are necessary.

It is noted that these levels are 'safe limits' which relate to transient vibrations. They have been set at the lowest level above which damage has been credibly demonstrated. 'Cosmetic' damage is described as minor.

Non-structural effects such as hairline cracks on drywall surfaces, hairline cracks in mortar joints and cement render, enlargement of existing cracks, and separation of partitions or intermediate walls from load bearing walls. Periods of continuous vibration may require reductions in these limits by up to half.

DIN 4150

German Standard DIN 4150 has also been used to set vibration limits for structural damage. DIN 4150 provides a recommendation for maximum allowable peak particle velocity vibration levels (applied in any orthogonal direction v_i, with $i=x,y,z$) to reduce the risk of structure damage. For the top floor of a building these are applied in the direction of the horizontal plane of the floor (i.e. v_x, v_y)

The minimum 'safe limits' listed have been presented in Table 4.6 and Figure 4.2, these are generally recognised as being conservative.

DIN 4150 notes that where these levels are complied with, "damage which affects the serviceability of the building will not occur".

Table 4.6 DIN 4150-3 structural damage criteria – short term vibration on structures

Group	Type of structure	Peak Vibration velocity, mm/s			
		Measured at building foundation at a fundamental frequency of			Plane of floor at uppermost storey, all frequencies
		1Hz to 10Hz	10Hz to 50Hz	50Hz to 100Hz(1)	All frequencies
1	Buildings used for commercial purposes, industrial buildings, and buildings of similar design.	20	20 to 40	40 to 50	40
2	Dwellings and buildings of similar design and/or use.	5	5 to 15	15 to 20	15
3	Structures that because of their particular sensitivity to vibration do not correspond to those listed in group 1 or 2 and have intrinsic values (e.g. buildings under a preservation order).	3	3 to 8	8 to 10	8

(1) At frequencies above 100 Hz, the values given in this column may be used as minimum values

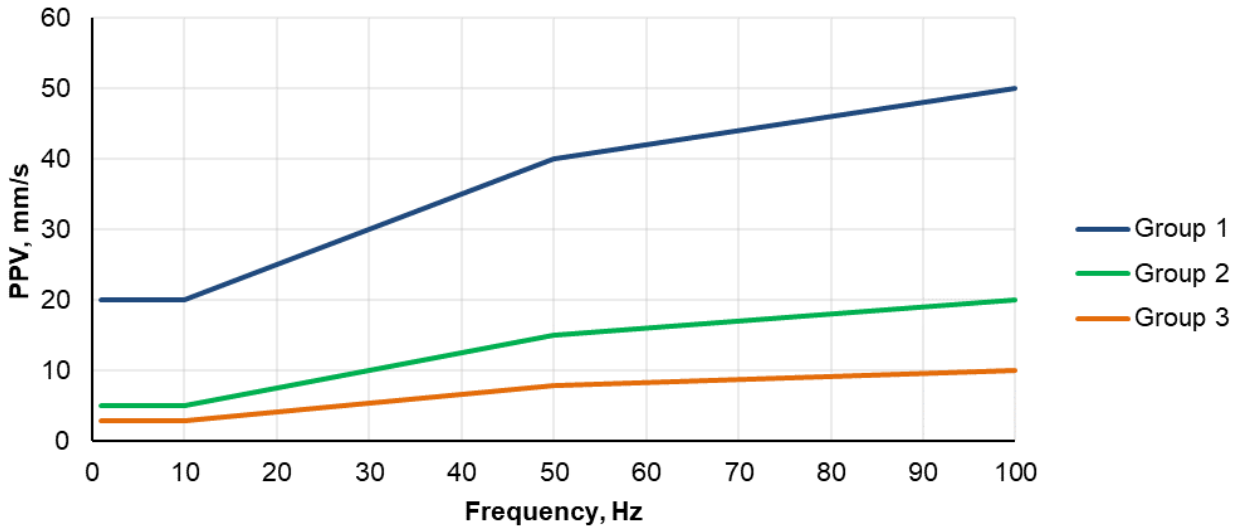

Figure 4.2 DIN 4150-3 Vibration criteria

Buried services

DIN 4150 provides guidance for maximum allowable peak particle velocity vibration levels (applied in any orthogonal direction v_i, with $i=x,y,z$) to reduce the risk of damage to buried pipework, as shown in Table 4.7.

DIN 4150 states these levels are provided for pipework "laid and manufactured using current technology", however does not provide further detail on this definition. Therefore, these criteria should be used with caution, and only in the absence of criteria provided by the service owner.

For buried pipework within two metres of a structure (such as water service and gas pipework) the values for structural damage for the building are applicable to the buried pipework instead.

Table 4.7 DIN 4150-3 structural damage to buried services criteria

Line	Pipe material	Peak Particle Velocity (v_i) mm/s
1	Steel (including welded pipes)	100
2	Clay, concrete, reinforced concrete, pre-stressed concrete, metal (with/without flange)	80
3	Masonry, plastic	50

4.4.2 Human comfort

The AVaTG (Department of Environment and Conservation NSW, 2006) describes three different forms of vibration associated with construction activities which are as follows:

- **Continuous**: uninterrupted vibration occurring over a defined period.
- **Impulsive**: short-term (typically less than two seconds) bursts of vibration which occurs up to three times over an assessment period.
- **Intermittent**: interrupted periods of continuous or repeated impulsive vibration, or continuous vibration that varies significantly in magnitude.

Vibration from construction works tends to be intermittent in nature. The AVaTG provides criteria for intermittent vibration based on the Vibration Dose Value (VDV). To assess the potential impacts to human comfort from vibration the vibration dose value (VDV) metric is adopted. The VDV provides a cumulative measure of the vibration levels associated with the construction works over a defined time period, typically the daytime and night-time periods. The VDV accumulates vibration energy over the daytime and night-time assessment periods and is dependent on the level of vibration as well as the duration. Table 4.8 presents the VDV limits above which it is considered there is a risk that the amenity and comfort of people occupying buildings would be affected by vibration from construction works.

Table 4.8 Vibration limits (human exposure) for intermittent vibration

Location	Assessment period [1]	Vibration dose value, $ms^{-1.75}$	
		Preferred Values	Maximum Values
Residences	Day-time	0.20	0.40
	Night-time	0.13	0.26
Offices, schools, educational institutions, and places of worship	Anytime	0.40	0.80

(1) Day-time is 7am-10pm and night-time is 10pm-7am.

The AVaTG also specifies limits for continuous and impulsive vibration. These vibration limits are expressed in acceleration (m/s^2) and peak particle velocity (mm/s) as presented in Appendix C of the AVaTG, reproduced in Table 4.9.

Table 4.9 Preferred and maximum values for continuous and impulsive vibration

Location	Assessment Period	RMS[1] acceleration m/s^2			
		Preferred Values		Maximum Values	
		Z-axis[2]	X and Y axes[2]	Z-axis	X and Y axes[2]
Continuous vibration					
Residences	Day-time	0.010	0.0071	0.020	0.017
	Night-time	0.007	0.005	0.014	0.010
Offices, schools, educational institutions, and places of worship	Day or night-time	0.020	0.014	0.040	0.028
Impulsive vibration					
Residences	Day-time	0.3	0.21	0.60	0.42
	Night-time	0.10	0.071	0.20	0.14
Offices, schools, educational institutions, and places of worship	Day or night-time	0.64	0.46	1.28	0.92

(1) RMS – Root Mean Squared

(2) X and Y axis – horizontal (parallel to ground), Z axis – vertical

5 Construction noise and vibration assessment

5.1 Construction staging

The construction phases, associated equipment and sound power levels outlined in Table 5.1 have been assumed in the predictive noise model. The periods and equipment numbers provided are intended to be indicative for the purpose of assessment and may change.

Table 5.1 Construction activity, equipment, and associated assumed sound power levels

Stage #	Activity description	Equipment	Sound Power Level per unit, dBA	Number Total Daily	Assessed Number in Operation	Duration(1), Minutes	Adjusted Sound Power Level per unit, dBA
1	Site mobilisation and infrastructure removal Tree removal works and mulching.	Chainsaw	114	1	1	5	110
		Excavator 10T - 30T	104	1	1	15	104
		Dozer 20T - 30T (D6-D7)	110	1	1	15	110
		Backhoe	111	1	1	15	111
		Loader 30T - 40T (standard)	112	1	1	15	112
		Hydraulic rockbreaker <10T	119	1	1	5	115
		Tub grinder/mulcher	116	1	1	15	116
		Dump truck 20T - 30T	108	2	1	15	108
		Power generator (Site compounds)	103	1	1	15	103
		Water cart (typical)	107	1	1	15	107
		Total					**122**
2	Installation of gas extraction system and leachate sump Importation and placement of required capping materials	Excavator 10T - 30T	104	1	1	15	104
		Dozer 20T - 30T (D6-D7)	110	1	1	15	110
		Loader 30T - 40T (standard)	112	1	1	15	112
		Grader 20T - 30T	113	1	1	5	109
		Padfoot roller (large)	109	1	1	15	109
		Dump truck 20T - 30T	108	4	1	15	108

Stage #	Activity description	Equipment	Sound Power Level per unit, dBA	Number Total Daily	Assessed Number in Operation	Duration(1), Minutes	Adjusted Sound Power Level per unit, dBA
		Mini Piling Rig - 5.4 t / auger 10 m deep x 450 mm diameter piles - Rotary Bored Piling - Cast in Situ	104	1	1	15	104
		Power generator (Site compounds)	103	1	1	15	103
		Large site water pump (Diesel)	106	1	1	15	106
		Water cart (typical)	107	1	1	15	107
		Total					**119**
3	Site validations works and landscaping	Loader 30T - 40T (standard)	112	1	1	15	112
		Asphalt paver (plus truck)	114	1	1	15	114
		Concrete truck + pump	109	1	1	15	109
		Smooth drum roller	107	1	1	15	107
		Concrete saw	122	1	1	5	118(2)
		Mini Piling Rig - 5.4 t / auger 10 m deep x 450 mm diameter piles - Rotary Bored Piling - Cast in Situ	104	1	1	15	104
		Power generator (Site compounds)	103	1	1	15	103
		Water cart (typical)	107	1	1	15	107
					Total		**118**

(1) Assumed duration of operation over a 15 minute period.

(2) Sound power levels applied to concrete saw excluded from total sound power level. Concrete saw works sound source assessed separately along curb of Roberts Lane as per DPIE comment.

5.2 Construction Noise Modelling Method

A 3D noise model was developed using the SoundPlan 8.2 acoustic software package, using the Industrial module and the CONCAWE calculation method.

A three-dimensional model of the project was developed, including elevation contours, locations of sensitive receivers, noise-generating equipment and intervening buildings. The model considered noise sources, receivers and the effect of distance, ground topography, atmospheric attenuation and obstacles such as barriers and buildings.

Predictions were compared against the NMLs developed in Section 4.1.3 to estimate potential noise impacts at sensitive receivers. The noise modelling parameters adopted are outlined in Table 5.2.

Table 5.2 Noise modelling assumptions

Input	Description
Topography	2m contours intervals obtained from Lands and Property Information (LPI) data
Buildings	Footprints and building heights were obtained from Geoscape database.
Facades	Standard +2.5dB(A) correction applied to account for façade reflection
Ground absorption	A ground absorption coefficient of 0.50 was applied across the site.
Noise sources	Activity sound power levels were adopted from Roads and Maritime's Construction Noise Estimator (CNE).
Meteorology	Neutral meteorological conditions
Prediction method	*Concawe* acoustic prediction algorithm
Sources	All equipment per work stage has been modelled to operate simultaneously at any point within the project study area.
Source heights	Construction plant and equipment heights are modelled to be 2 m above ground

The noise modelling is considered to be conservative as it assumes all equipment operating simultaneously at their closest point within the work area to the receivers. Actual measured noise levels would be expected to be lower.

5.3 Predicted construction noise levels

Predicted noise levels at buildings to each sensitive receiver were assessed and the results are presented graphically for Standard Hours for all work stages. Results are presented graphically in Appendix B1 for residential receivers, B2 for non-residential receivers and Appendix B3 for predicted noise level results at all addresses within all NCAs.

The noise levels predicted indicate that there are likely to be notable noise impacts at sensitive receivers adjacent the site. This is particularly applicable to the concrete sawing and hammering activities associated with Stages 1 and 3 works; this equipment will generate significant noise impacts at the identified receivers.

It is noted that the results present the worst-case noise levels during any 15-minute period, and have been presented to demonstrate the maximum potential impacts as a result of the works.

Noise levels as part of the works are likely to generate noise levels above the highly noise affected criteria at the nearest residential receivers to the works area, particularly in NCA 1 and NCA 8 due to the proximity of the works and elevated receivers, refer to Figure 2.1.

The exceedances of relevant noise management levels are presented in Section 5.3.1 for residential receivers and Section 5.3.2 for non-residential receivers.

Noise levels are predicted to exceed relevant noise management levels for the nearest residential receivers (Roberts Lane and high rise apartments on Durham St) by more than 25 dB during all stages of works. Exceedances at other residences further removed, that do not have a direct line of site to the works, are predicted to be in the order of 10 to 20 dB for residential receivers, and up to 10 dB at non-residential receivers.

5.3.1 Residential receivers

Results are presented for residential receivers in identified NCAs for works in Stages 1 to 3 in Table 5.3 to Table 5.5.

Table 5.3 Stage 1 - Predicted construction noise level exceedances

NCA	Number of Residential Receivers exceeding NML				
Standard Hours					
	0-10 dBA	**10-20 dBA**	**>20 dBA**	**Highly Affected (>75 dBA)**	**Total**
NCA 1	1	6	4	**4**	11
NCA 2	4	2	0	**0**	6
NCA 3	26	4	0	**0**	32
NCA 4	17	2	0	**0**	19
NCA 5	1	0	1	**1**	2
NCA 6	23	20	10	**10**	55
NCA 7	81	7	0	**0**	97
NCA 8	22	29	36	**36**	88
NCA 9	14	7	0	**0**	21
NCA 10	72	20	0	**0**	96
NCA 11	15	37	7	**8**	60
NCA 12	92	0	0	**0**	103

Table 5.4 Stage 2 - Predicted construction noise level exceedances

NCA	Number of Residential Receivers exceeding NML				
Standard Hours					
	0-10 dBA	**10-20 dBA**	**>20 dBA**	**Highly Affected (>75 dBA)**	**Total**
NCA 1	1	6	3	**3**	11
NCA 2	5	0	0	**0**	6
NCA 3	16	0	0	**0**	23
NCA 4	9	0	0	**0**	15
NCA 5	1	0	1	**1**	2
NCA 6	21	19	4	**4**	47
NCA 7	57	1	0	**0**	62
NCA 8	25	24	30	**30**	82
NCA 9	13	2	0	**0**	18
NCA 10	71	9	0	**0**	84
NCA 11	28	24	4	**4**	58
NCA 12	29	0	0	**0**	41

Table 5.5 Stage 3 - Predicted construction noise level exceedances

NCA	Number of Residential Receivers exceeding NML				
Standard Hours					
	0-10 dBA	**10-20 dBA**	**>20 dBA**	**Highly Affected (>75 dBA)**	**Total**
NCA 1	3	5	3	**3**	11
NCA 2	4	0	0	**0**	6
NCA 3	12	0	0	**0**	32
NCA 4	6	0	0	**0**	19
NCA 5	1	0	1	**1**	2
NCA 6	19	20	3	**3**	55
NCA 7	44	1	0	**0**	97
NCA 8	29	19	30	**30**	88
NCA 9	13	1	0	**0**	21
NCA 10	63	6	0	**0**	96
NCA 11	35	20	2	**2**	60
NCA 12	20	0	0	**0**	103

In summary, during the worst-case 15-minute period, noise levels are predicted to exceed NMLs at the nearest residential receivers, with the majority of residential receivers adjacent to the site expected to be highly noise affected receivers . This is attributable to use of highly noise generating equipment such as concrete saws and hammers in close proximity and with direct line of site to multi-storey and single storey receivers. NCA 8 is predicted to be the largest number of worst affected receivers, at the residence along Roberts Lane that overlooks Kempt Field, with noise levels up to 25 dB above noise management levels.

It should be noted that as plant items comprising each phase were modelled as operating at the point in the construction footprint closest to each receiver, predicted noise levels are conservative. It is expected that during construction, actual noise impacts from construction would be lower.

As exceedances of NMLs have been predicted, high level noise management measures have been provided in Section 7.

5.3.2 Non-residential receivers

Results are presented for non-residential receivers in identified NCAs for works in Stages 1 to 3 in Table 5.6 to Table 5.8.

Table 5.6 Stage 1 - Predicted construction noise level exceedances

NCA	Number of non-residential receivers exceeding NML (when in use)						
	Education	Medical	Commercial	Industrial	Active Recreation	Passive Recreation	Place of Worship
NCA 1	0	1	0	0	0	0	0
NCA 2	0	4	0	0	0	0	0
NCA 3	0	1	2	0	0	0	5
NCA 4	8	0	1	0	0	0	1
NCA 5	1	0	11	0	0	0	0
NCA 6	1	1	0	0	0	0	0
NCA 7	0	0	0	0	0	0	0
NCA 8	1	0	0	0	0	0	0
NCA 9	0	0	0	0	0	0	0
NCA 10	0	0	10	0	0	0	0
NCA 11	0	0	8	0	0	0	1
NCA 12	7	0	0	0	0	0	1

Table 5.7 Stage 2 - Predicted construction noise level exceedances

NCA	Number of non-residential receivers exceeding NML (when in use)						
	Education	Medical	Commercial	Industrial	Active Recreation	Passive Recreation	Place of Worship
NCA 1	0	1	0	0	0	0	0
NCA 2	0	4	0	0	0	0	0
NCA 3	0	1	1	0	0	0	2
NCA 4	6	0	1	0	0	0	0
NCA 5	1	0	10	0	0	0	0
NCA 6	1	1	0	0	0	0	0
NCA 7	0	0	0	0	0	0	0
NCA 8	1	0	0	0	0	0	0
NCA 9	0	0	0	0	0	0	0
NCA 10	0	0	2	0	0	0	0
NCA 11	0	0	6	0	0	0	1
NCA 12	7	0	0	0	0	0	1

Table 5.8 Stage 3 - Predicted construction noise level exceedances

NCA	Number of non-residential receivers exceeding NML (when in use)						
	Education	Medical	Commercial	Industrial	Active Recreation	Passive Recreation	Place of Worship
NCA 1	0	1	0	0	0	0	0
NCA 2	0	3	0	0	0	0	0
NCA 3	0	1	0	0	0	0	2
NCA 4	4	0	1	0	0	0	0
NCA 5	1	0	10	0	0	0	0
NCA 6	1	1	0	0	0	0	0
NCA 7	0	0	0	0	0	0	0
NCA 8	1	0	0	0	0	0	0
NCA 9	0	0	0	0	0	0	0
NCA 10	0	0	2	0	0	0	0
NCA 11	0	0	5	0	0	0	1
NCA 12	7	0	0	0	0	0	1

5.4 Construction vibration

Certain construction activities would require the use of vibration intensive equipment that may affect the nearest sensitive receivers. The most vibration intensive plant nominated as part of the work is the use of pile equipment.

The CNVG provides guidance for minimum working distances from sensitive receivers with reference to BS 7385 and AVaTG to minimise the risk of structural damage and human comfort for sensitive receivers. Table 5.9 presents the indicative minimum working distances for the nominated plant; it is noted specific ratings of equipment are unavailable so working distances for typical plant specifications have been provided.

The minimum working distances are based on the typical distance from works permitted to meet the limits set out in Section 4.4. The distances are indicative only and results may vary depending on the activity, equipment, local ground, and receiver conditions.

Table 5.9 Recommended minimum working distances for vibration intensive plant

Plant item	**Rating / description**	**Minimum working distance**		
		Cosmetic damage		**Human comfort (refer AVaTG)**
		Residential buildings (refer BS 7385)	**Heritage items (refer DIN 4150, Group 3)**	
Pile Boring	≤ 800 mm	2 m (nominal)	5 m	N/A
Pile driver – vibratory	Sheet piles	2 m to 20 m	5 m to 40 m	20 m

Note: Note that more stringent screening criteria may be applicable to heritage or other sensitive structures.

Depending on the proximity and size of equipment to be utilised, there may be a risk of cosmetic damage and human impacts due to, in particular, pile driver usage. It is understood that minimal vibration intensive works are to be undertaken within the minimum working distances shown in Table 5.9.

At this stage Heritage items have not been considered more sensitive to vibration than residential buildings unless found structurally unsound. If a heritage building or structure is deemed structurally unsound, a conservative cosmetic damage limit will apply (refer to the heritage item offset distances in column 4 of Table 5.9).

It is understood that minimal works would occur within the minimum working distances identified in Table 5.9. Measures to manage any potential risks associated with structural damage and human comfort impacts are described in Section 7.

6 Construction Traffic Assessment

As discussed in Section 4.2, the construction workforce traffic is estimated to be in the order of 100 to 160 per day. It is assumed the workforce would arrive and leave between during standard hours, with vehicle access via Durham Street.

As a 60 per cent increase in traffic is required to increase traffic noise levels by more than 2 dB, impacts due to the project on local roads are expected to comply with the RNP criteria.

In consultation with the Traffic engineer for the Project, Traffic generated by the construction activities are not expected to be significant compared with the existing traffic. Noise impacts on existing roads as a result of project construction traffic are not anticipated to increase noise levels by more than 2 dB.

7 Construction noise management and mitigation

This assessment has identified noise level exceedances for standard hours noise management levels and highly noise affected criteria as a result of the project, particularly as a result of concrete saw and rock hammer usage. As a result, noise management and mitigation measures are presented to minimize noise impacts as far as practicable to the nearest sensitive receivers.

Prior to commencement of works, a Construction Noise and Vibration Management Plan (CNVMP) would be prepared and implemented in accordance with the requirements of the ICNG and CNVG. The CNVMP would take into consideration measures for reducing the source noise levels of construction equipment by construction planning and equipment selection where practicable.

Further to this, the CNVMP would outline methods to implement the management measures outlined in Table 7.1 to manage noise impacts at sensitive receivers.

Table 7.1 Construction management controls

Control	Description
Management controls	
Noise monitoring	Noise monitoring on site and at sensitive receivers, particularly in the vicinity of highly noise affected receivers.
Vibration monitoring	This management control is only required should vibration intensive works be carried out within the minimum working distances specified in Section 5.4. It is WSP's understanding that this is unlikely to occur based on the current plans. <u>General:</u> Vibration monitoring should be conducted at sensitive receivers where vibration-intensive activities on site located within the minimum working distances specified in Section 5.4 occur. If vibration testing and monitoring indicate that the preferred vibration values are likely to be exceeded, the contractor must review and potentially revise the construction methodology and implement additional mitigation measures if necessary.
Implement community consultation measures.	Letter box drop to potentially affected receivers by the Contractor, particularly in the vicinity of highly noise affected receivers.

Control	Description
Site inductions.	All employees, Contractors and subcontractors are to receive a noise specific induction as part of their site induction. The induction must at least include: — All relevant project specific and standard noise mitigation measures — Relevant licence and approval conditions — Permissible hours of work — Any limitations on high noise generating activities — Location of nearest sensitive receivers — Designated loading/unloading areas and procedures — Site opening/closing times (including deliveries) — Environmental incident procedures
Behavioural practices.	No swearing or unnecessary shouting or loud stereos/radios on site No dropping of materials from height, throwing of metal items and slamming of doors
Complaints handling.	A complaints handling procedure is to be implemented, including provision of dedicated hotline and phone number to highly noise affected residents.
Property condition surveys	Property conditions surveys to be completed for adjacent receivers prior to any vibration intensive work being carried out at or within the minimum distances set out in Section 5.4.
Source controls	
Equipment selection	Quieter construction methods will be used where feasible and reasonable Number of plant operating kept to the minimum for each task
Plant and equipment selection	The noise levels of plant and equipment items are to be considered during the selection of plant. Concrete saws and hammers should be dampened and / or shrouded to reduce noise emissions
Use and siting of plant	The use of concrete saws and rock breakers should be minimised Simultaneous operation of noisy plant within discernible range of a sensitive receiver is to be avoided where reasonable and feasible – ie concrete saws and hammers are not to be operational simultaneously where reasonable and feasible Plant used intermittently to be throttled down or shut down when not in use Noise-emitting plant to be directed away from sensitive receivers All engine enclosures and panels to be kept closed during operation
Respite periods	Concrete sawing and rock breaking should be carried out in continuous blocks that do not exceed 3 hours each, with a minimum respite period of one hour between each block, so as to offer residents respite from ongoing impact.
Maintenance of plant	All plant and tools are to be regularly maintained and checked to ensure that they are running correctly and not producing excessive noise emissions. Periodic inspection of equipment shall be conducted to ensure that they have been maintained correctly and are not generating excessive noise

Control	Description
Truck movements	Truck drivers will limit compression braking as far as practicable and adhere to recommended access routes and speed limits.
Path controls	
Temporary mobile barriers	Temporary mobile barriers should be used near concrete saws and hammers to shield residential receivers. Screening typically provides a reduction of noise levels by 5 to 10 dB when line of sight is blocked, however it is noted that their effectiveness for higher floors of close residential units may be reduced.
Shield sensitive receivers from noisy activities	Use temporary noise curtains along the project boundary to shield residential receivers from noise where reasonable and feasible
Screening	Maximise the offset distance between noisy plant items and sensitive receivers. Orient equipment away from sensitive receivers. Maximise shielding from embankments and topography to minimize impacts to receivers.

8 Conclusion

This construction noise assessment has been prepared to support the Review of Environmental Factors for the remediation works at Kempt Field, Hurstville. An assessment of noise and vibration impacts associated with construction works has been completed to assess impacts at the nearest sensitive receivers and identify suitable mitigation and management measures.

The assessment has found that the construction works are likely to generate notable noise impacts at the nearest residential receivers overlooking the project, with the majority of residential receivers adjacent to the site expected to be highly noise affected. A range of noise management and mitigation measures has been recommended to address these impacts.

Vibration impacts are considered to be a low risk item, as the majority of the vibration intensive activities understood to occur outside of the minimum recommended working distances. However, should vibration intensive works occur within the minimum recommended working distances the findings of this report would need to be revisited and consideration of vibration mitigation and management measures would be required.

Construction related traffic is not expected to result in significant noise increase on project-affected roads.

Appendix A

Unattended Noise Logging

Measured Noise Levels - L1

Thursday, 06 June 2024

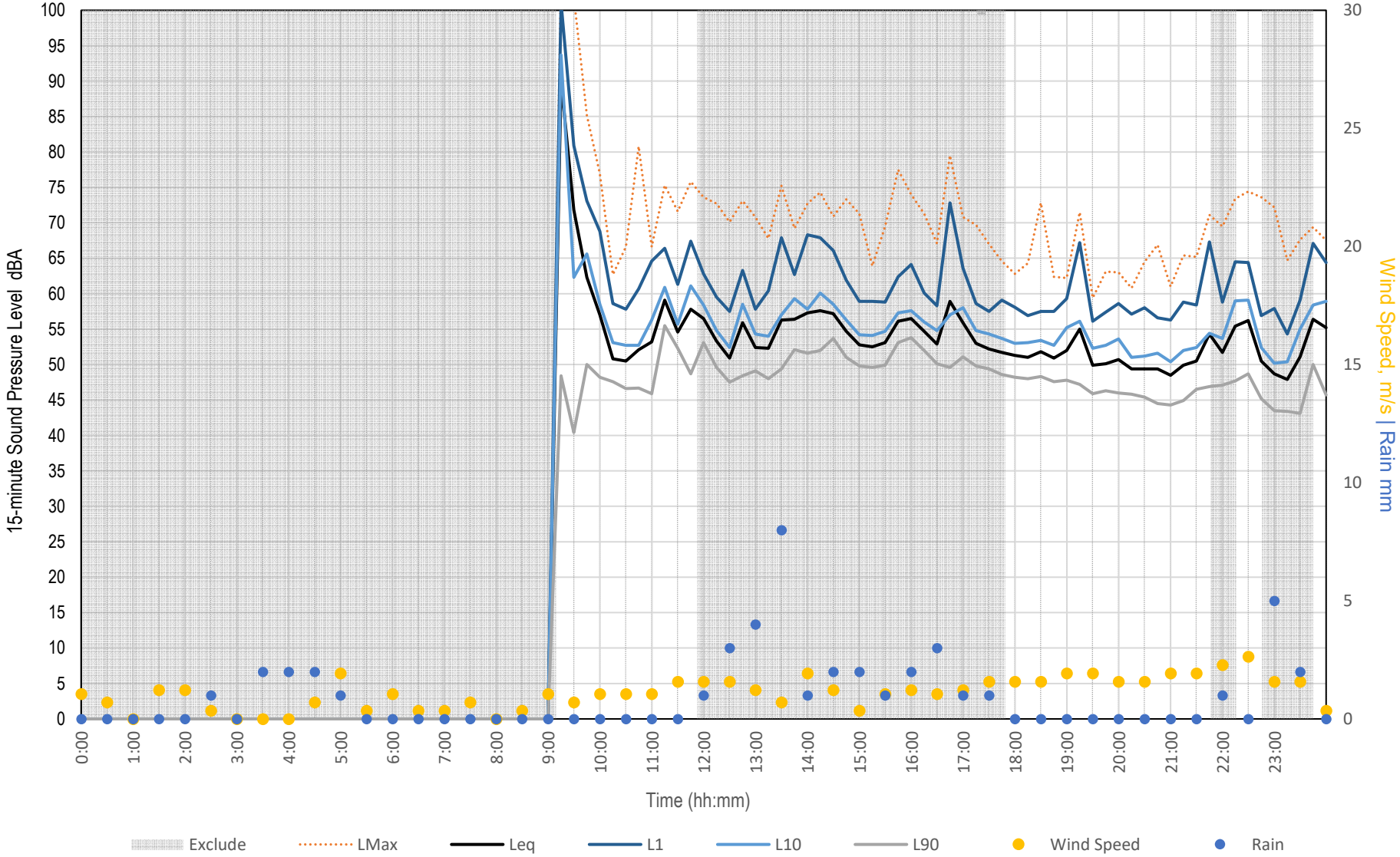

Measured Noise Levels - L1

Friday, 07 June 2024

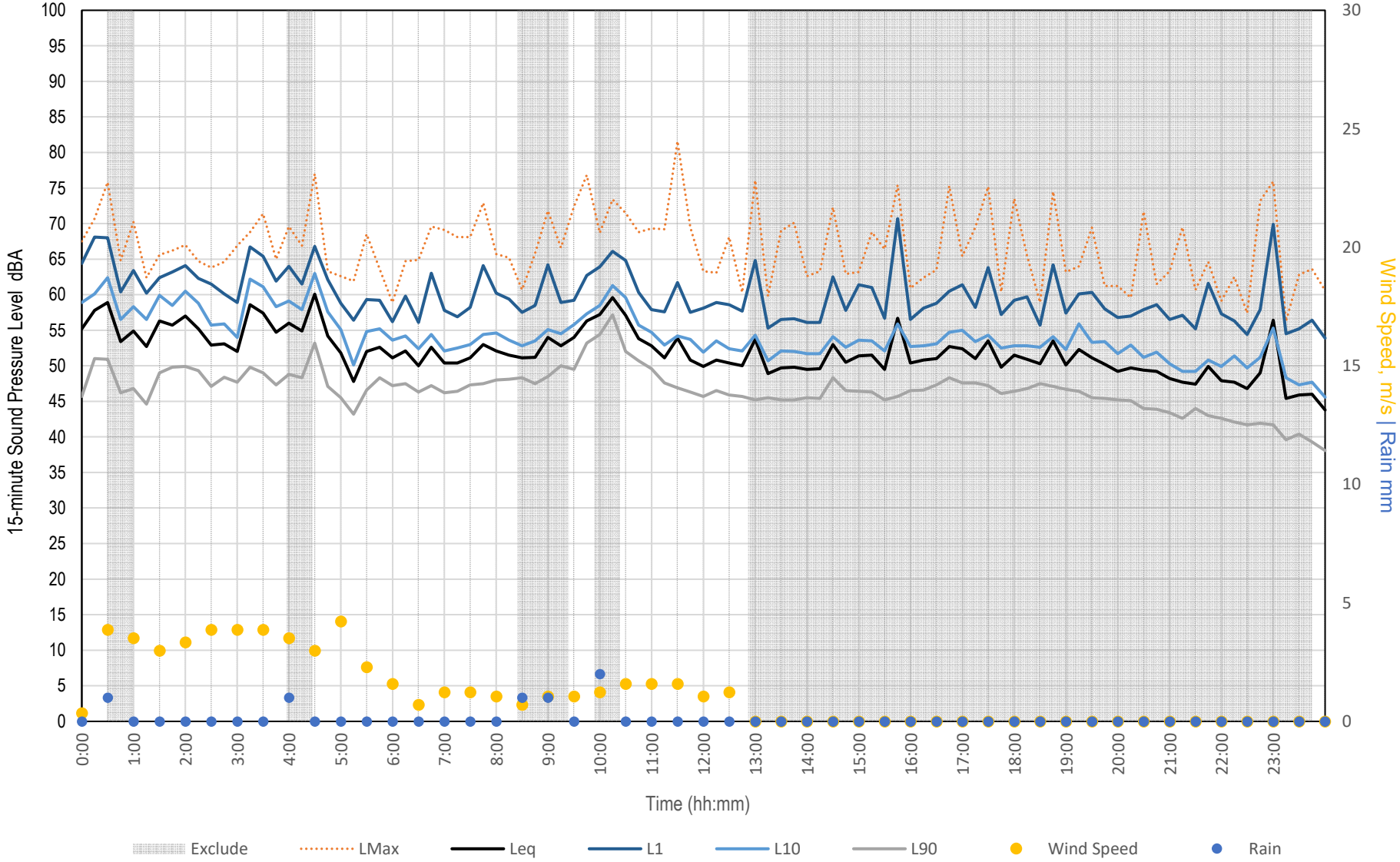

Measured Noise Levels - L1

Saturday, 08 June 2024

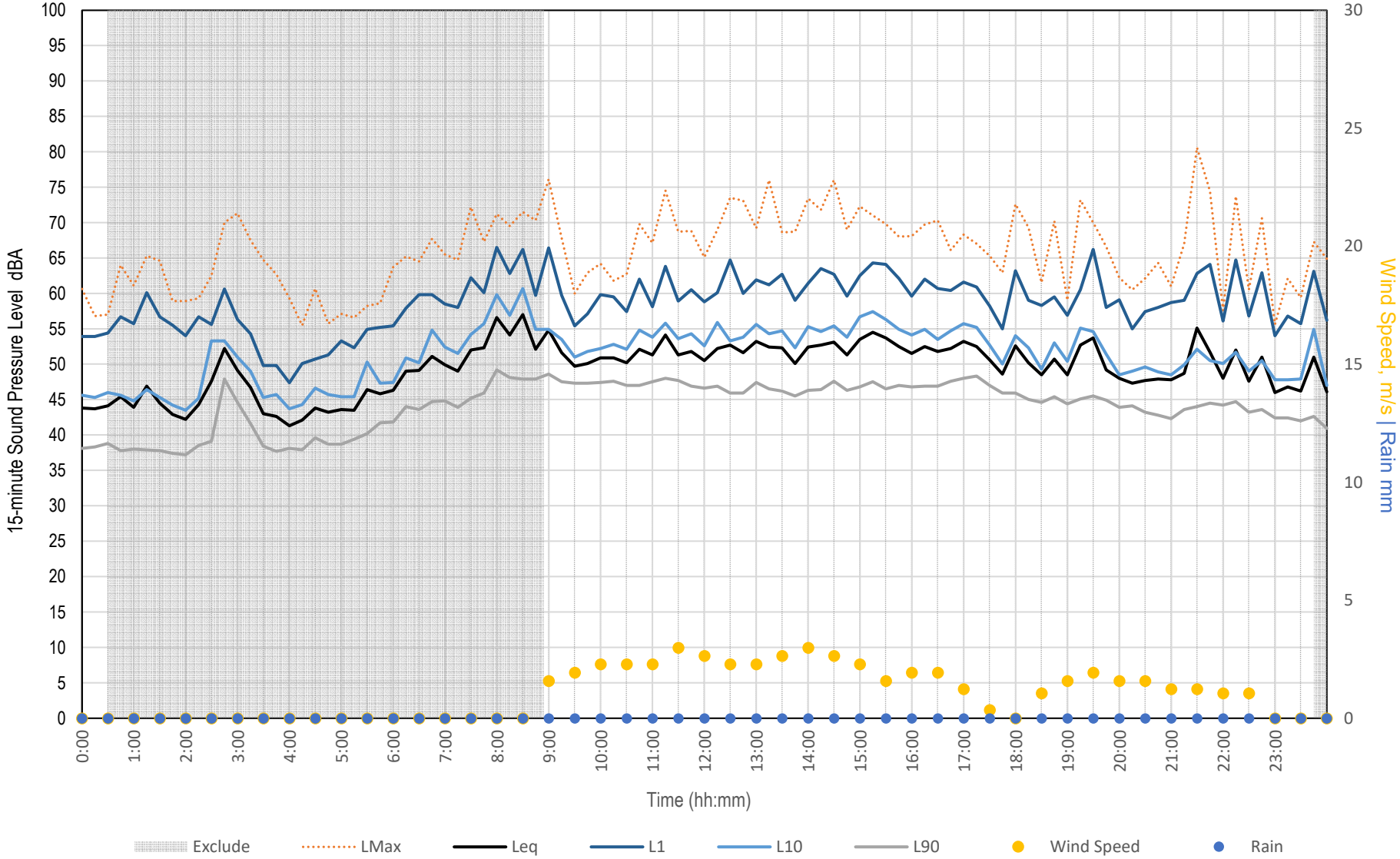

Measured Noise Levels - L1

Sunday, 09 June 2024

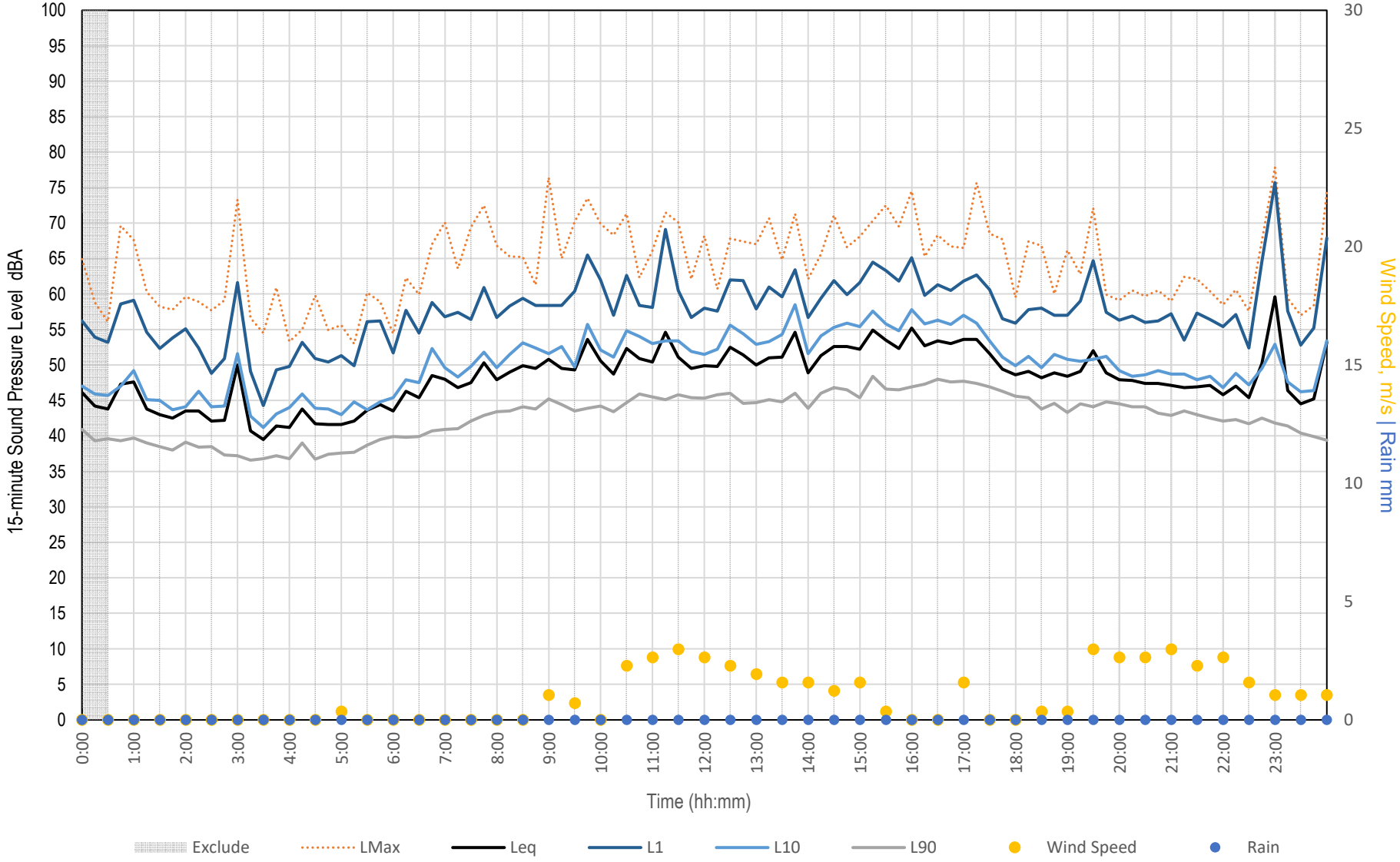

Measured Noise Levels - L1

Monday, 10 June 2024

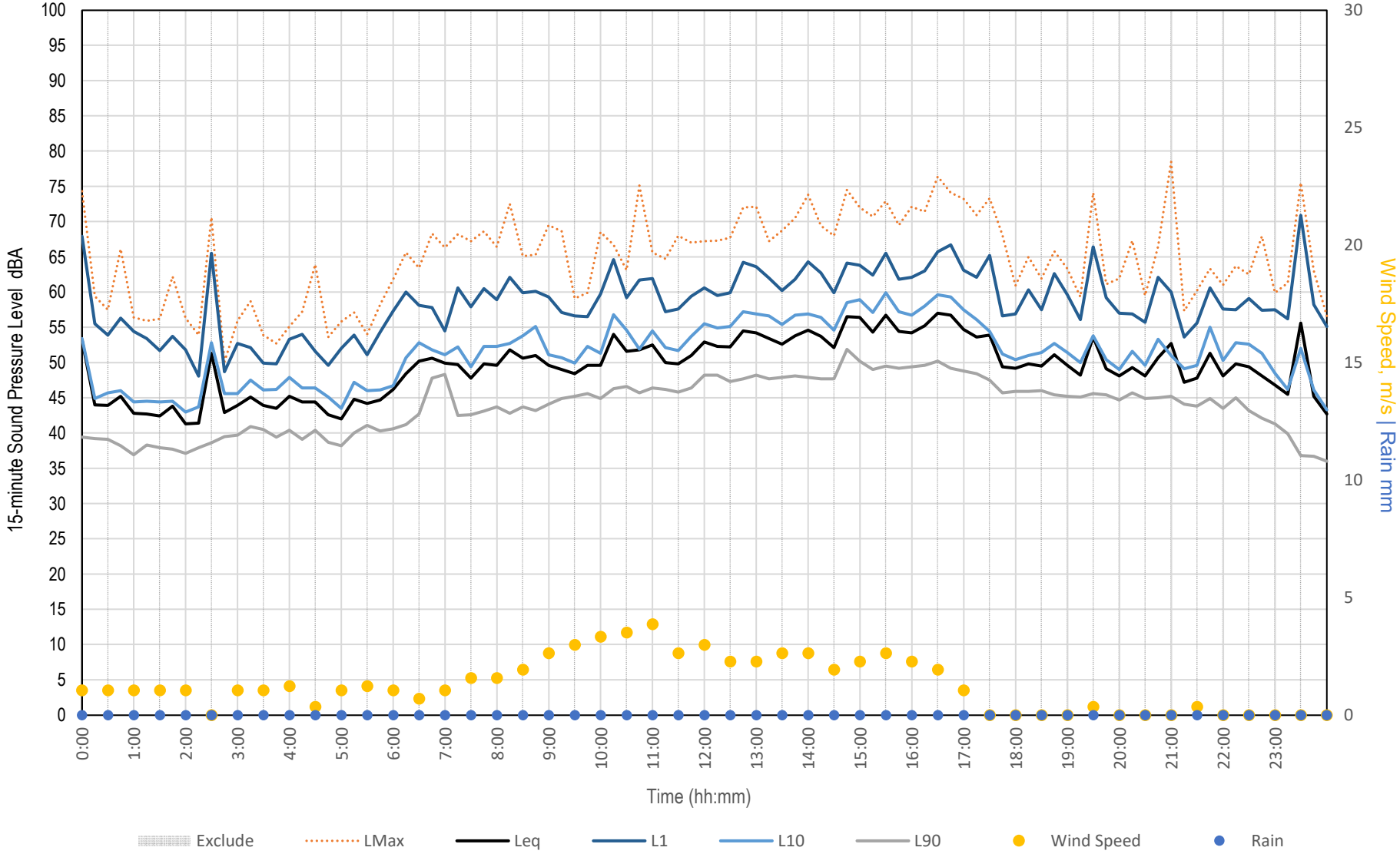

Measured Noise Levels - L1

Tuesday, 11 June 2024

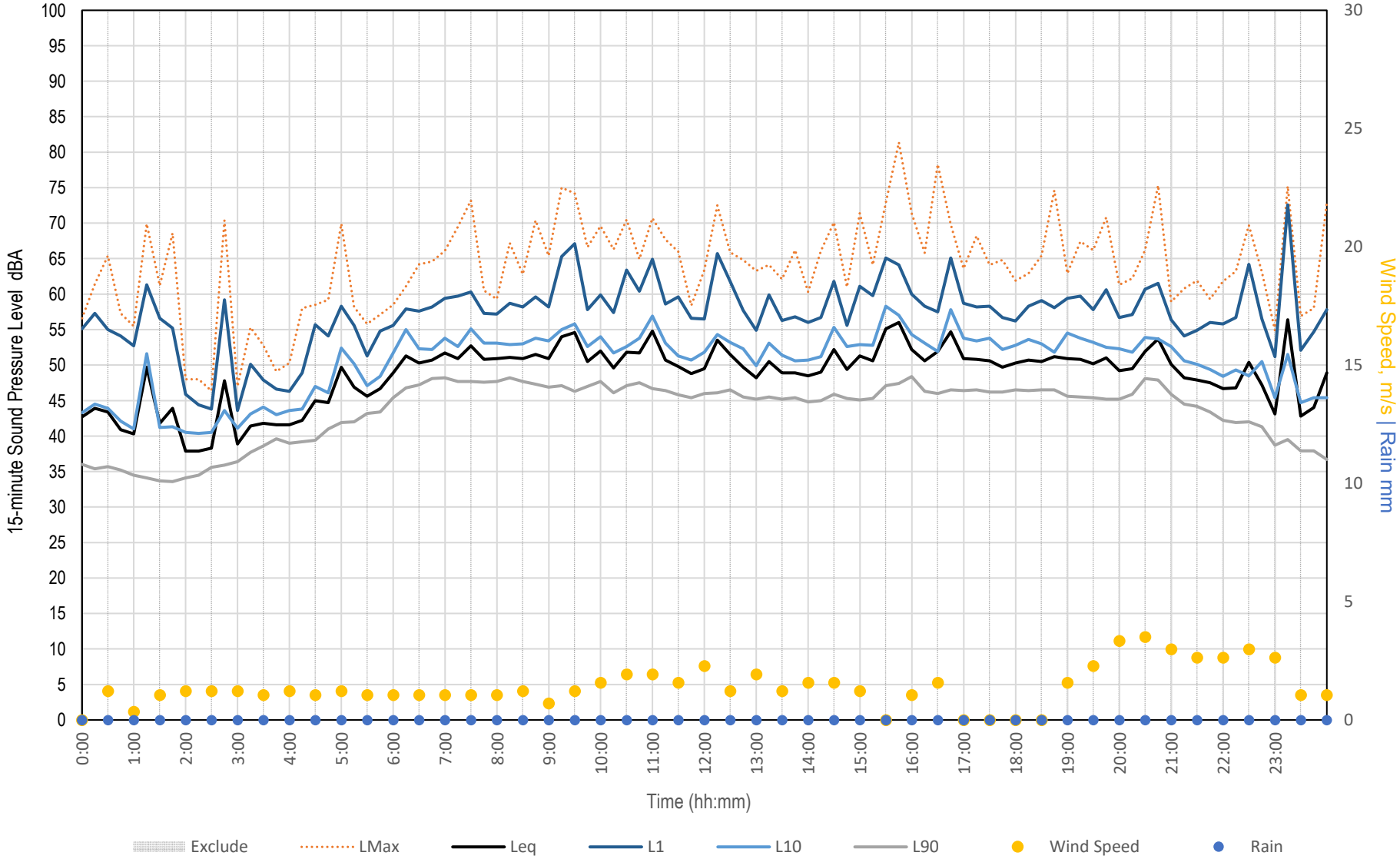

Measured Noise Levels - L1

Wednesday, 12 June 2024

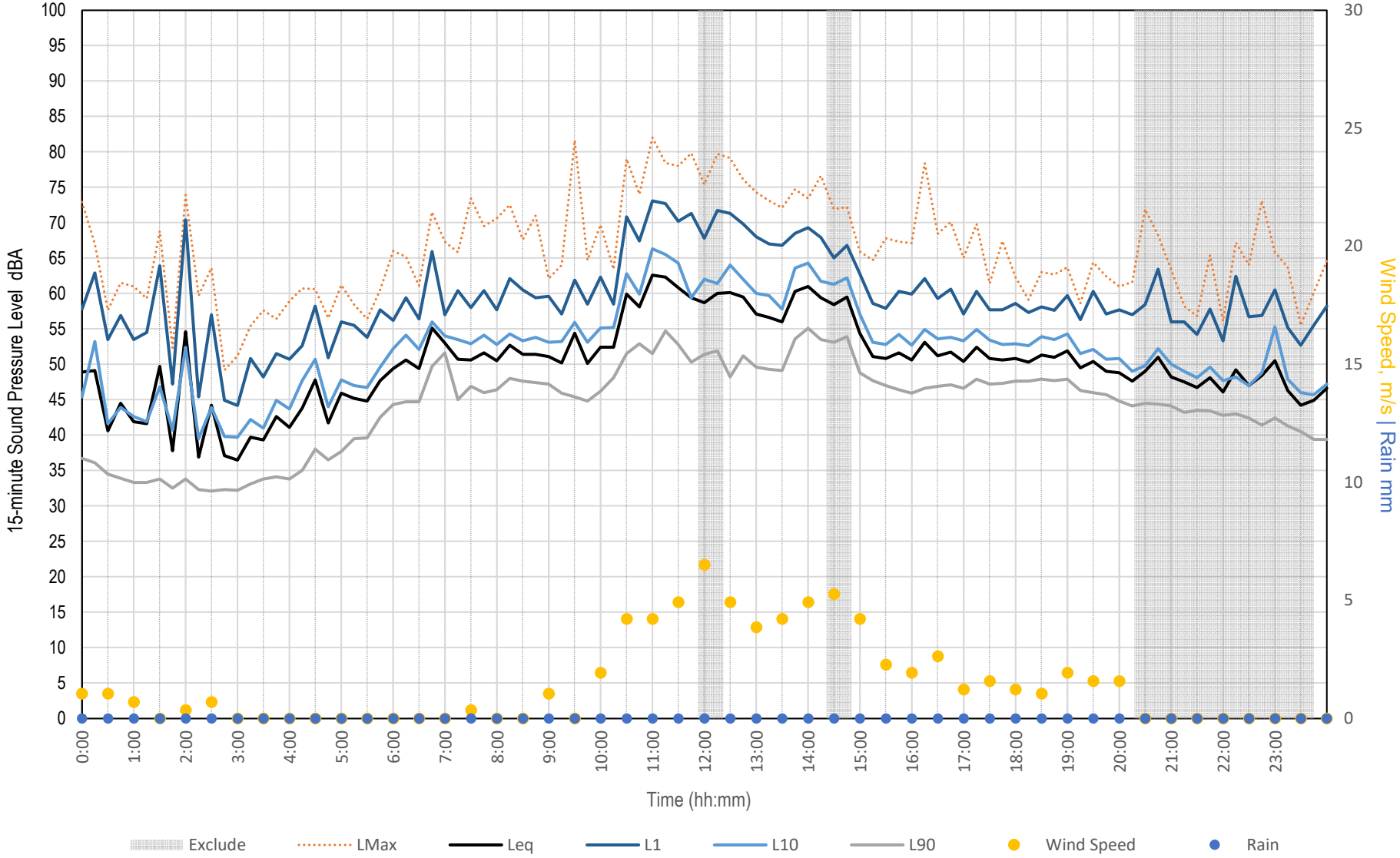

Measured Noise Levels - L1

Thursday, 13 June 2024

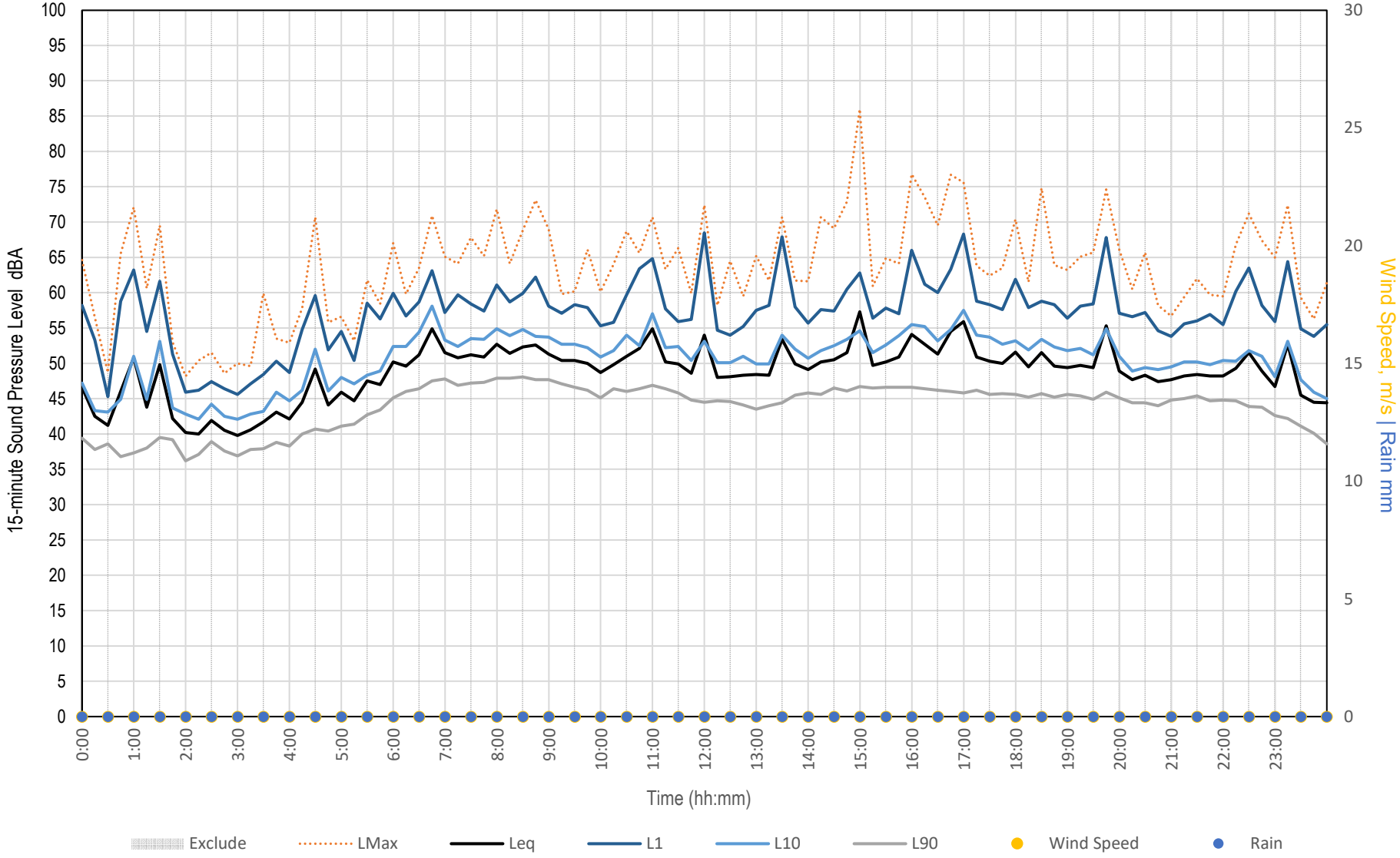

Measured Noise Levels - L1

Friday, 14 June 2024

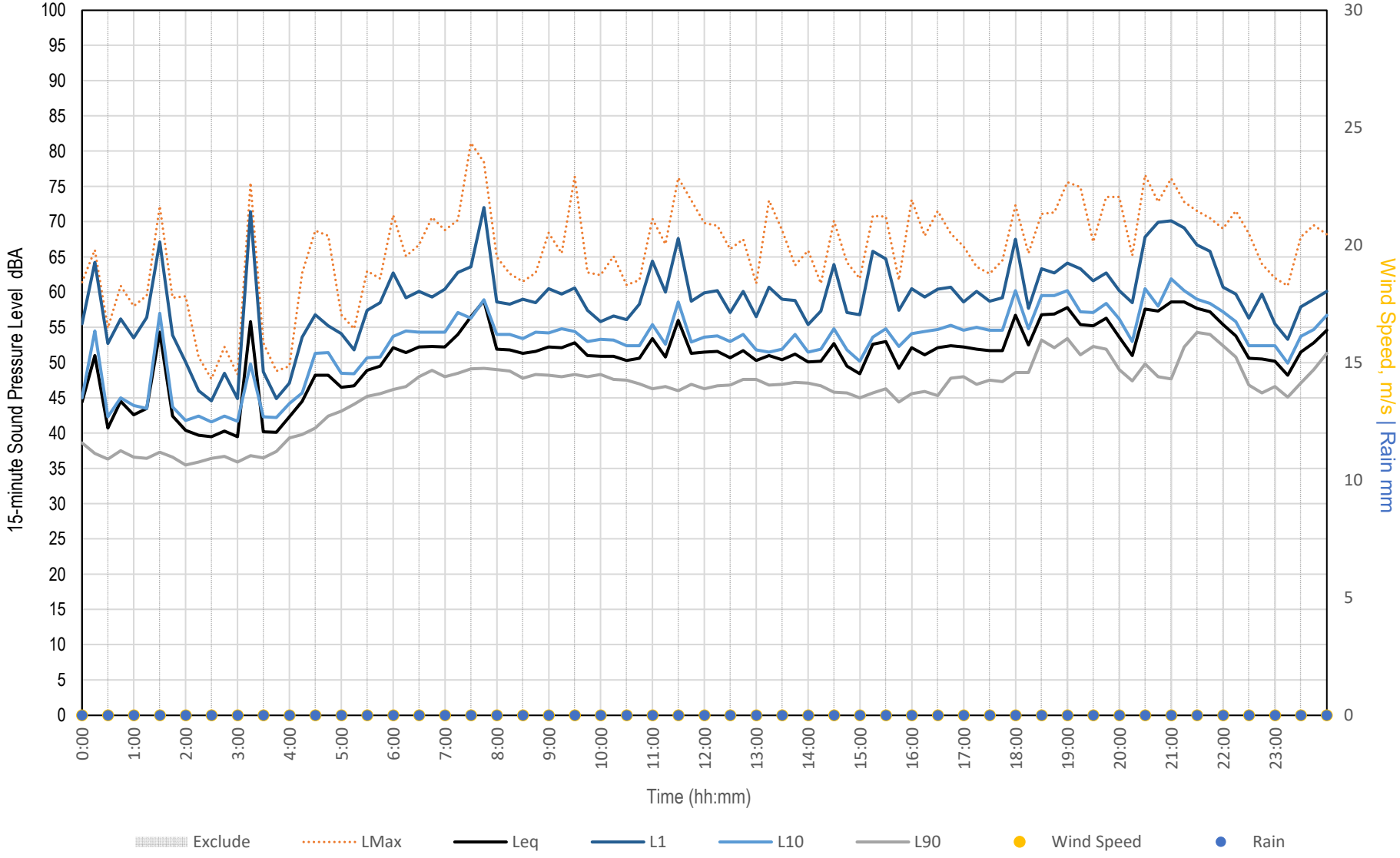

Measured Noise Levels - L1

Saturday, 15 June 2024

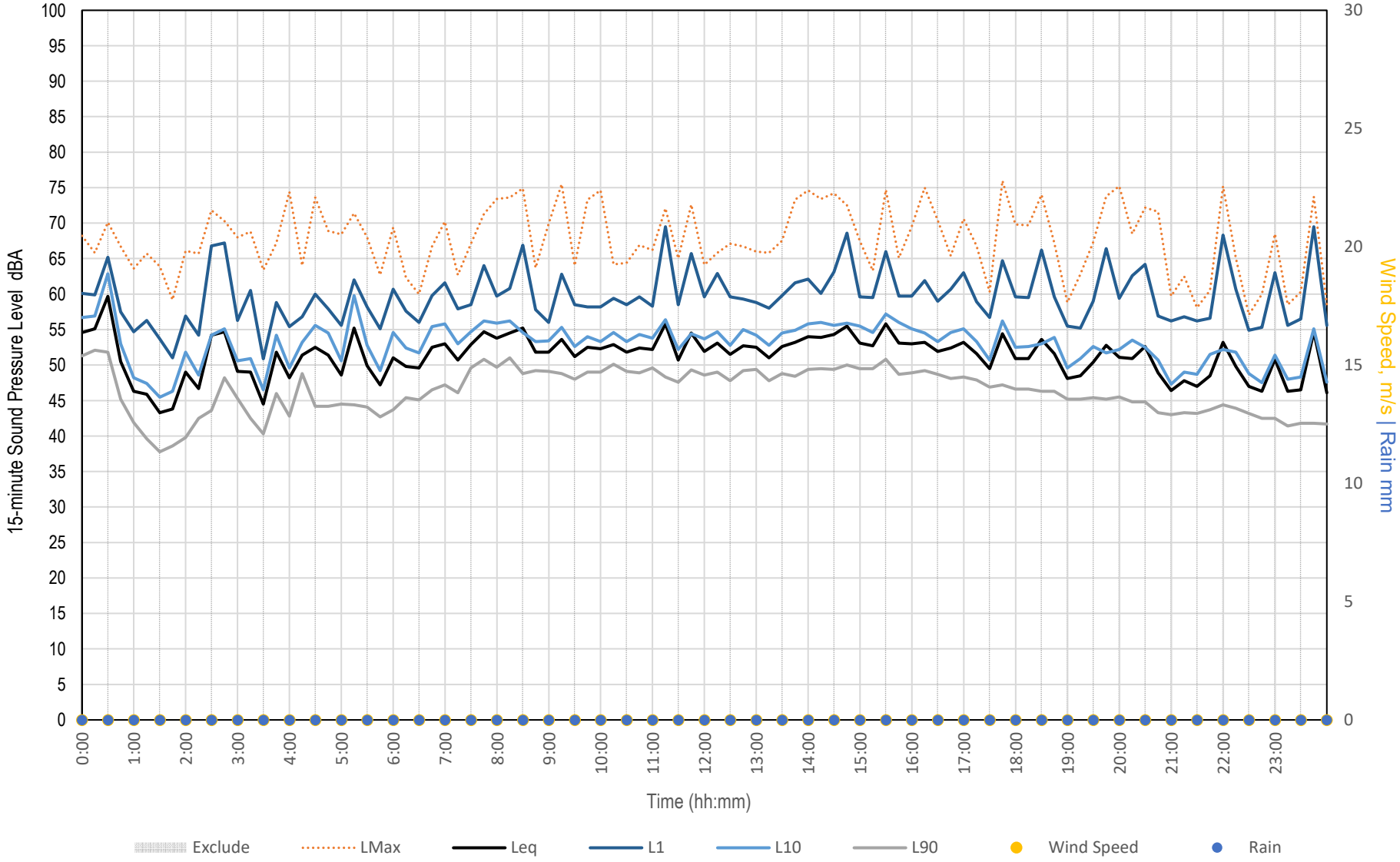

Measured Noise Levels - L1

Sunday, 16 June 2024

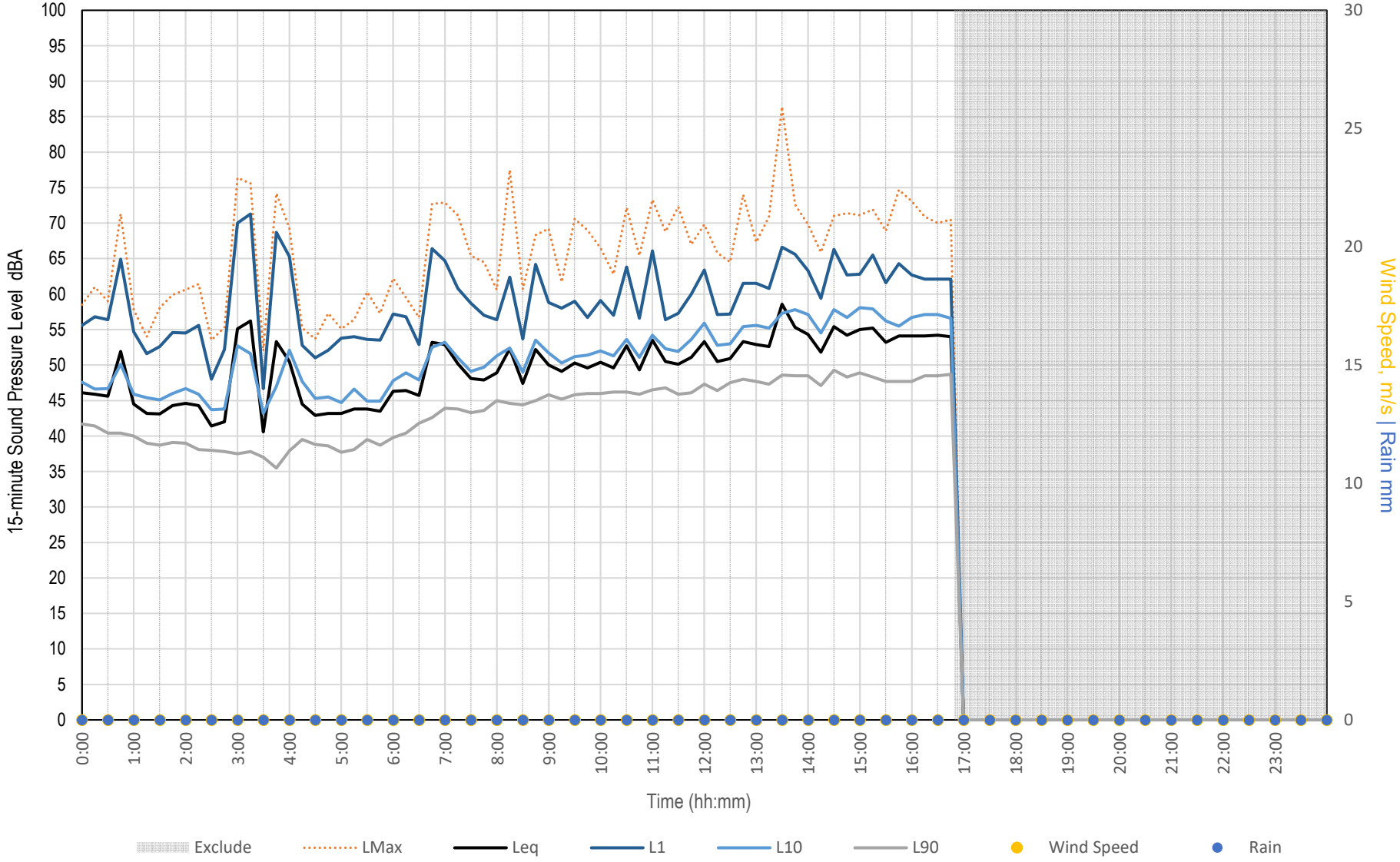

Appendix B

Predicted construction noise levels

B1 Residential Standard Hours Extent of Exceedances

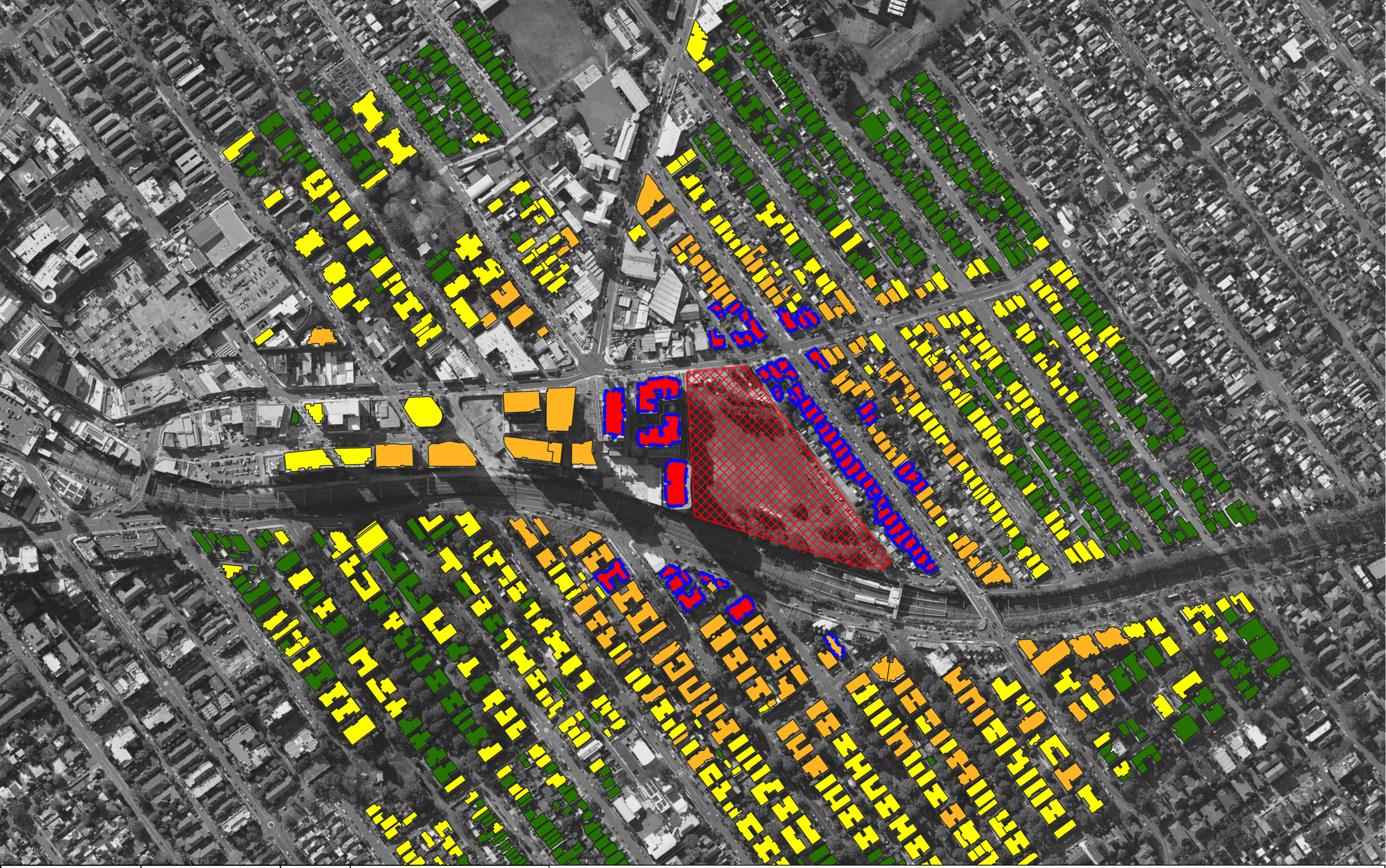

Appendix B-1	Author: JF	N
Date: 14/08/2024	Approved by: GH	

To be read in conjunction with WSP document: PS214752-ACO-REP-001

Map Source: NSW SIX Maps

© WSP Australia Pty Ltd ("WSP") Copyright in the drawings, information and data recorded ("the information") is the property of WSP. This document and the information are solely for the use of the authorised recipient and this document may not be used, copied or reproduced in whole or part for any purpose other than that which it was supplied by WSP. WSP makes no representation, undertakes no duty and accepts no responsibility to any third party who may use or rely upon this document or the information. NCSI Certified Quality System to ISO 9001. © APPROVED FOR AND ON BEHALF OF WSP Australia Pty Ltd

0 60 120 180 m

1:4,000 at A3

Legend

- Project Site
- Extent of Exceedance
  - Inaudible (<0.5 dB)
  - 0-10 dB
  - 10-20 dB
  - >20 dB
  - Highly affected (>75 dB)

Kempt Field Remediation

Stage 1 Residential Standard Hours Extent of Exceedance

www.wsp.com

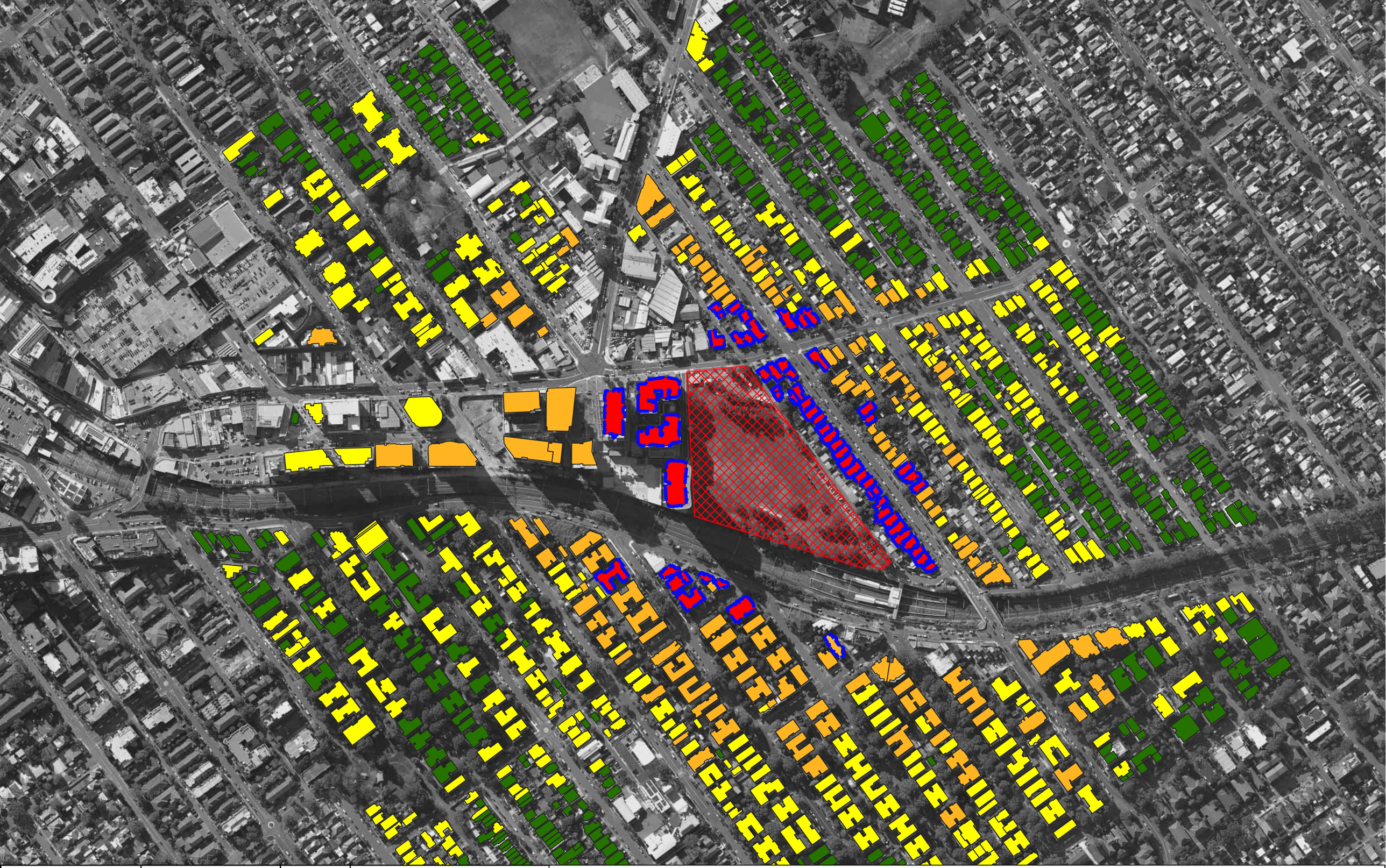

Appendix B-2	Author: JF	N
Date: 14/08/2024	Approved by: GH	

To be read in conjunction with WSP document: PS214752-ACO-REP-001

Map Source: NSW SIX Maps

© WSP Australia Pty Ltd ("WSP") Copyright in the drawings, information and data recorded ("the information") is the property of WSP. This document and the information are solely for the use of the authorised recipient and this document may not be used, copied or reproduced in whole or part for any purpose other than that which it was supplied by WSP. WSP makes no representation, undertakes no duty and accepts no responsibility to any third party who may use or rely upon this document or the information. NCSI Certified Quality System to ISO 9001. © APPROVED FOR AND ON BEHALF OF WSP Australia Pty Ltd

0 60 120 180 m

1:4,000 at A3

Legend

- Project Site
- Extent of Exceedance
  - Inaudible (<0.5 dB)
  - 0-10 dB
  - 10-20 dB
  - >20 dB
  - Highly affected (>75 dB)

Kempt Field Remediation

Stage 2 Residential Standard Hours Extent of Exceedance

www.wsp.com

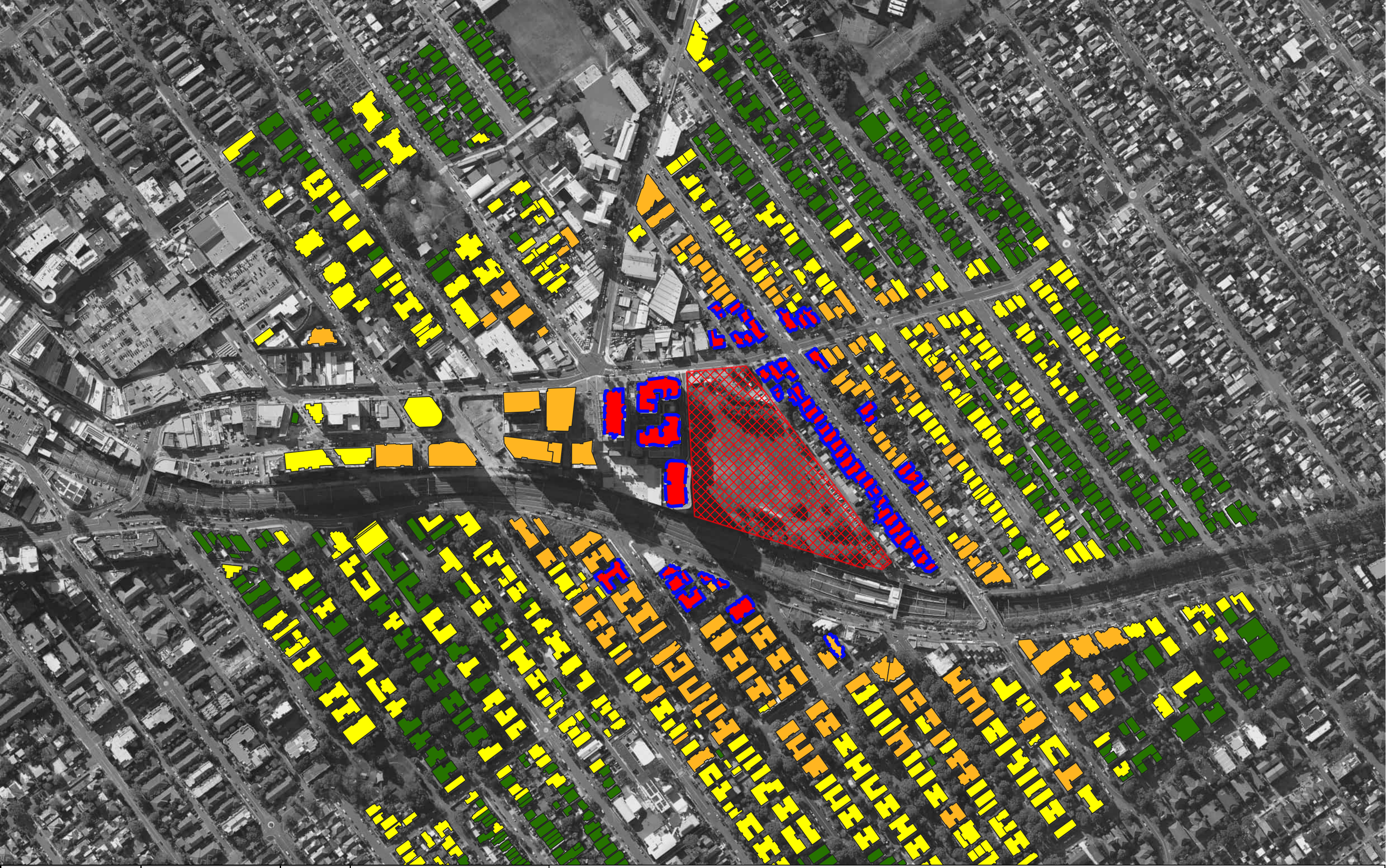

Appendix B-3	Author: JF	N
Date: 14/08/2024	Approved by: GH	

To be read in conjunction with WSP document: PS214752-ACO-REP-001

Map Source: NSW SIX Maps

© WSP Australia Pty Ltd ("WSP") Copyright in the drawings, information and data recorded ("the information") is the property of WSP. This document and the information are solely for the use of the authorised recipient and this document may not be used, copied or reproduced in whole or part for any purpose other than that which it was supplied by WSP. WSP makes no representation, undertakes no duty and accepts no responsibility to any third party who may use or rely upon this document or the information. NCSI Certified Quality System to ISO 9001. © APPROVED FOR AND ON BEHALF OF WSP Australia Pty Ltd

0 60 120 180 m

1:4,000 at A3

Legend

- Project Site
- Extent of Exceedance
  - Inaudible (<0.5 dB)
  - 0-10 dB
  - 10-20 dB
  - >20 dB
  - Highly affected (>75 dB)

Kempt Field Remediation

Stage 3 Residential Standard Hours Extent of Exceedance

B2 Non-Residential Standard Hours Extent of Exceedances

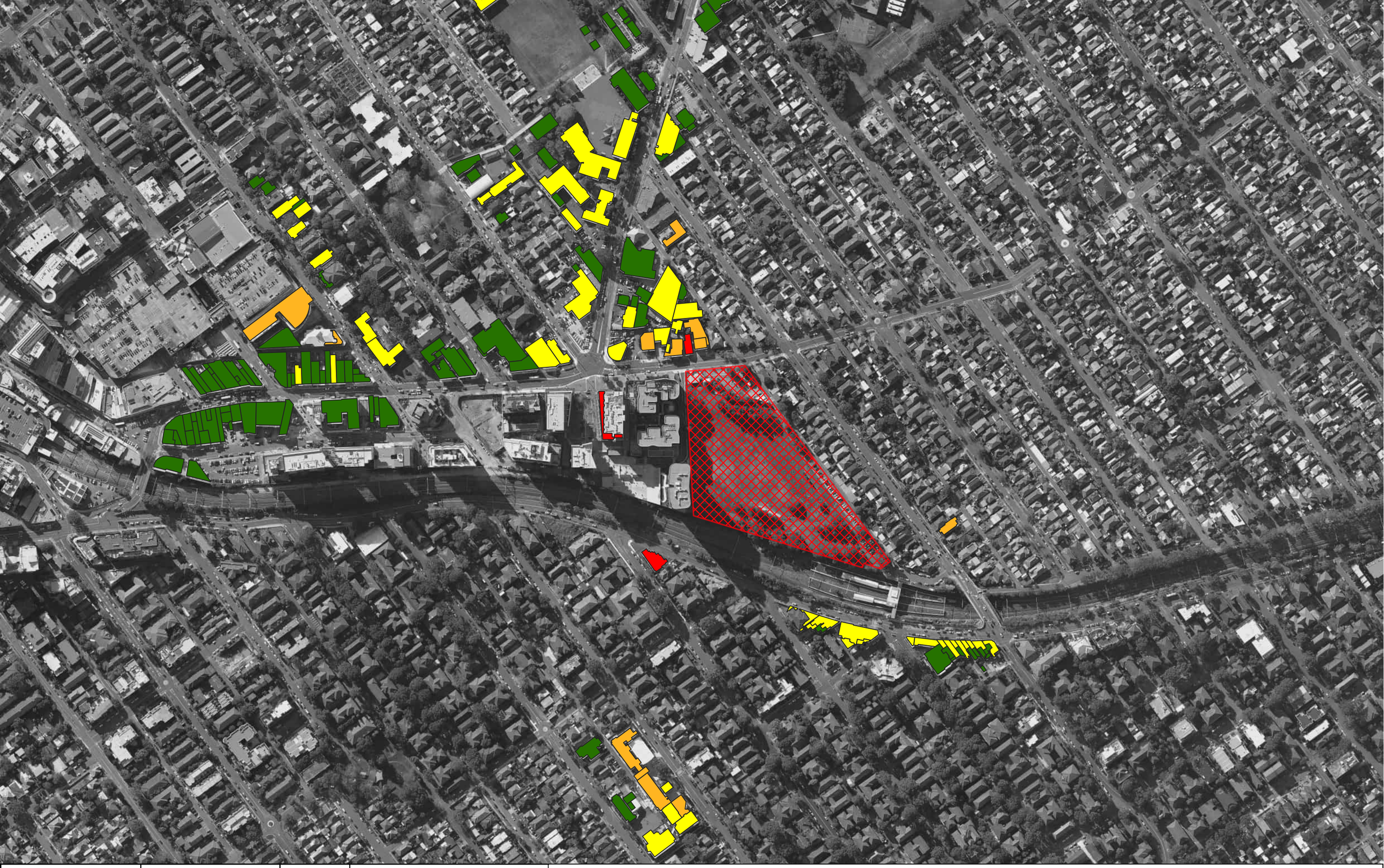

Appendix B-4	Author: JF	N
Date: 14/08/2024	Approved by: GH	

To be read in conjunction with WSP document: PS214752-ACO-REP-001

Map Source: NSW SIX Maps

© WSP Australia Pty Ltd ("WSP") Copyright in the drawings, information and data recorded ("the information") is the property of WSP. This document and the information are solely for the use of the authorised recipient and this document may not be used, copied or reproduced in whole or part for any purpose other than that which it was supplied by WSP. WSP makes no representation, undertakes no duty and accepts no responsibility to any third party who may use or rely upon this document or the information. NCSI Certified Quality System to ISO 9001. 0-APPROVED FOR AND ON BEHALF OF WSP Australia Pty Ltd

0 60 120 180 m

1:4,000 at A3

Legend

- Project Site
- Extent of Exceedance
  - Inaudible (<0.5 dB)
  - 0-10 dB
  - 10-20 dB
  - >20 dB

Kempt Field Remediation

Stage 1 Non-Residential Standard Hours Extent of Exceedance

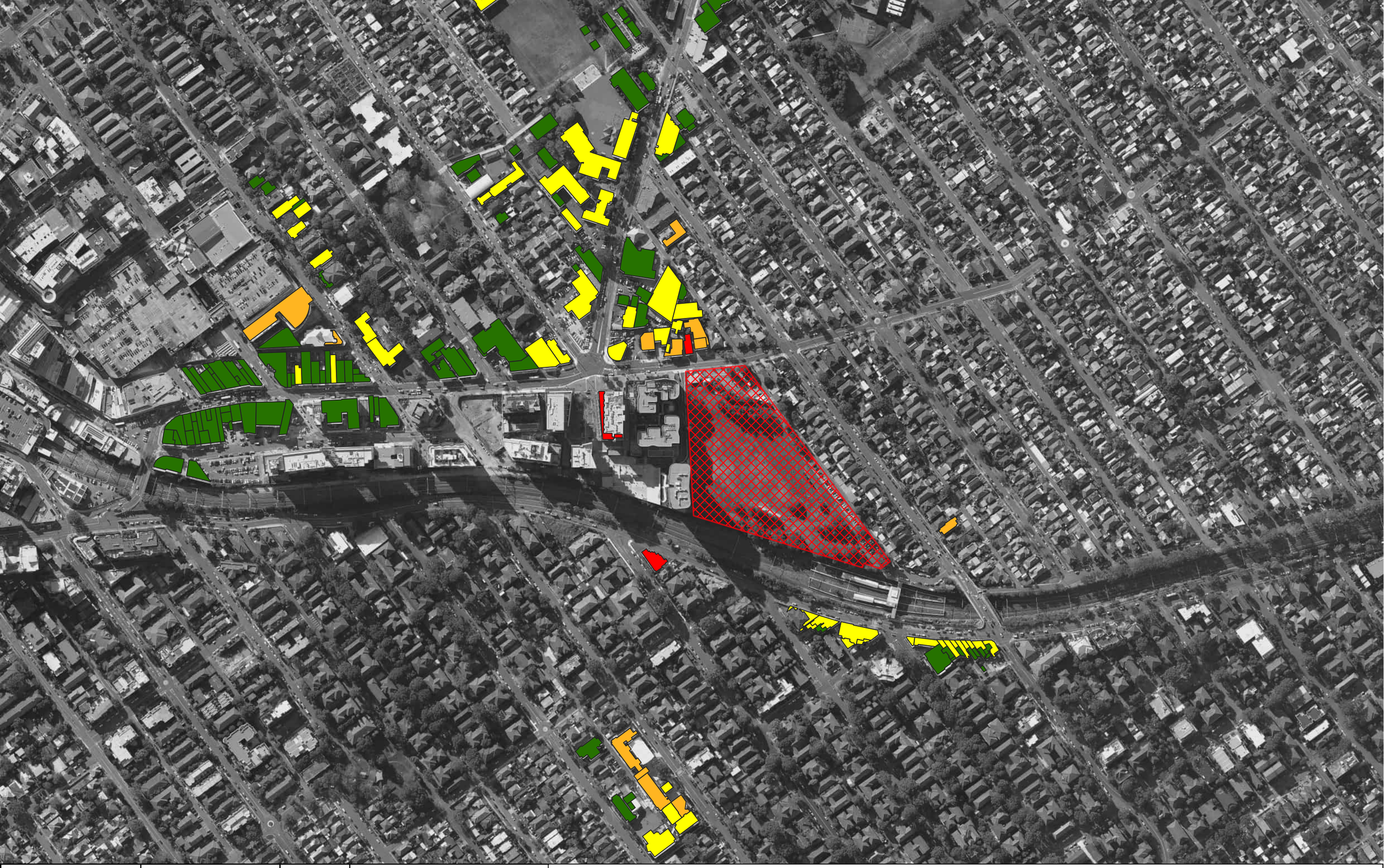

Appendix B-5	Author: JF	N
Date: 14/08/2024	Approved by: GH	

To be read in conjunction with WSP document: PS214752-ACO-REP-001

Map Source: NSW SIX Maps

© WSP Australia Pty Ltd ("WSP") Copyright in the drawings, information and data recorded ("the information") is the property of WSP. This document and the information are solely for the use of the authorised recipient and this document may not be used, copied or reproduced in whole or part for any purpose other than that which it was supplied by WSP. WSP makes no representation, undertakes no duty and accepts no responsibility to any third party who may use or rely upon this document or the information. NCSI Certified Quality System to ISO 9001. 0-APPROVED FOR AND ON BEHALF OF WSP Australia Pty Ltd

0 60 120 180 m

1:4,000 at A3

Legend

- Project Site
- Extent of Exceedance
  - Inaudible (<0.5 dB)
  - 0-10 dB
  - 10-20 dB
  - >20 dB

Kempt Field Remediation

Stage 2 Non-Residential Standard Hours Extent of Exceedance

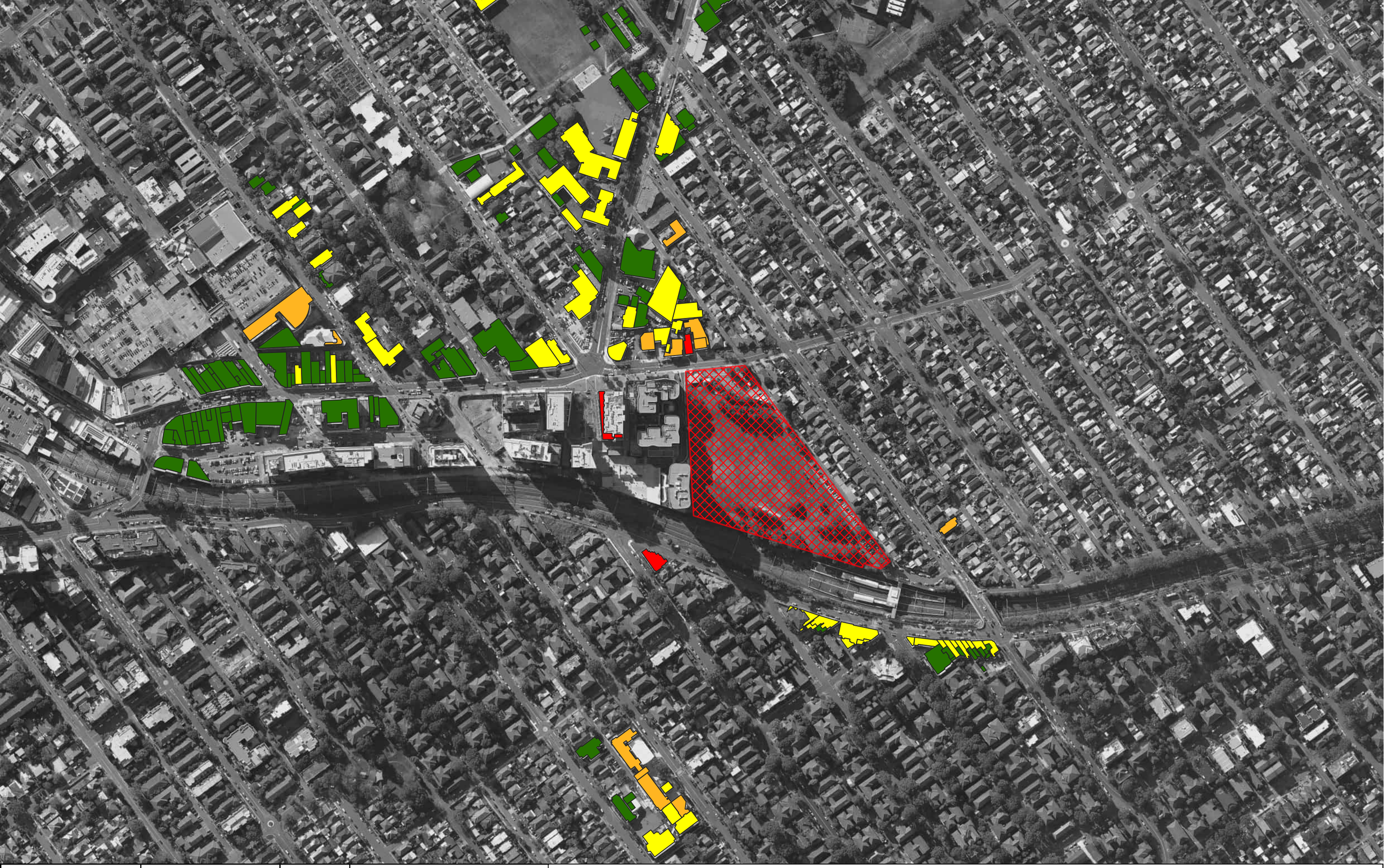

Appendix B-6	Author: JF	N
Date: 14/08/2024	Approved by: GH	

To be read in conjunction with WSP document: PS214752-ACO-REP-001

Map Source: NSW SIX Maps

© WSP Australia Pty Ltd ("WSP") Copyright in the drawings, information and data recorded ("the information") is the property of WSP. This document and the information are solely for the use of the authorised recipient and this document may not be used, copied or reproduced in whole or part for any purpose other than that which it was supplied by WSP. WSP makes no representation, undertakes no duty and accepts no responsibility to any third party who may use or rely upon this document or the information. NCSI Certified Quality System to ISO 9001. 0-APPROVED FOR AND ON BEHALF OF WSP Australia Pty Ltd

0 60 120 180 m

1:4,000 at A3

Legend

- Project Site
- Extent of Exceedance
  - Inaudible (<0.5 dB)
  - 0-10 dB
  - 10-20 dB
  - >20 dB

Kempt Field Remediation

Stage 3 Non-Residential Standard Hours Extent of Exceedance

B3 Predicted construction noise levels

			Stage 1			Stage 2			Stage 3		
ReceiverType	Address	NCA	Predicted Noise Level (dBA)	SH Exceedance	Highly affected	Predicted Noise Level (dBA)	SH Exceedance	Highly affected	Predicted Noise Level (dBA)	SH Exceedance	Highly affected
Residential	53A LILY ST, HURSTVILLE NSW 2220	8	100	45	Yes	97	42	Yes	96	41	Yes
Residential	LEVEL 9 911/12 JACK BRABHAM DR, HURSTVILLE NSW 2220	1	99	44	Yes	96	41	Yes	95	40	Yes
Residential	73 DURHAM ST, HURSTVILLE NSW 2220	8	98	43	Yes	95	40	Yes	94	39	Yes
Residential	73 DURHAM ST, HURSTVILLE NSW 2220	8	98	43	Yes	95	40	Yes	94	39	Yes
Residential	89 DURHAM ST, HURSTVILLE NSW 2220	1	96	41	Yes	93	38	Yes	92	37	Yes
Residential	23 LILY ST, HURSTVILLE NSW 2220	8	94	39	Yes	91	36	Yes	90	35	Yes
Residential	89 DURHAM ST, HURSTVILLE NSW 2220	1	93	38	Yes	90	35	Yes	89	34	Yes
Residential	53A LILY ST, HURSTVILLE NSW 2220	8	92	37	Yes	89	34	Yes	88	33	Yes
Residential	15 LILY ST, HURSTVILLE NSW 2220	8	91	36	Yes	88	33	Yes	87	32	Yes
Residential	37 LILY ST, HURSTVILLE NSW 2220	8	91	36	Yes	88	33	Yes	87	32	Yes
Residential	51 LILY ST, HURSTVILLE NSW 2220	8	90	35	Yes	87	32	Yes	86	31	Yes
Residential	25 LILY ST, HURSTVILLE NSW 2220	8	90	35	Yes	87	32	Yes	86	31	Yes
Residential	41 LILY ST, HURSTVILLE NSW 2220	8	90	35	Yes	87	32	Yes	86	31	Yes
Educational	116 DURHAM ST, HURSTVILLE NSW 2220	5	90	35	N/A	87	32	N/A	86	31	N/A
Residential	49 LILY ST, HURSTVILLE NSW 2220	8	89	34	Yes	86	31	Yes	85	30	Yes
Residential	45 LILY ST, HURSTVILLE NSW 2220	8	89	34	Yes	86	31	Yes	85	30	Yes
Residential	102 DURHAM ST, HURSTVILLE NSW 2220	6	89	34	Yes	86	31	Yes	85	30	Yes
Residential	UNIT 1 27 LILY ST, HURSTVILLE NSW 2220	8	89	34	Yes	86	31	Yes	85	30	Yes
Residential	43 LILY ST, HURSTVILLE NSW 2220	8	88	33	Yes	85	30	Yes	84	29	Yes
Residential	47 LILY ST, HURSTVILLE NSW 2220	8	88	33	Yes	85	30	Yes	84	29	Yes
Commercial	118 DURHAM ST, HURSTVILLE NSW 2220	5	88	18	N/A	85	15	N/A	84	14	N/A
Residential	71 DURHAM ST, HURSTVILLE NSW 2220	8	87	32	Yes	84	29	Yes	84	29	Yes
Commercial	112 DURHAM ST, HURSTVILLE NSW 2220	5	87	17	N/A	84	14	N/A	83	13	N/A
Residential	39 LILY ST, HURSTVILLE NSW 2220	8	87	32	Yes	84	29	Yes	83	28	Yes
Residential	13 LILY ST, HURSTVILLE NSW 2220	8	87	32	Yes	84	29	Yes	83	28	Yes
Residential	108 DURHAM ST, HURSTVILLE NSW 2220	5	87	32	Yes	84	29	Yes	83	28	Yes
Residential	35 LILY ST, HURSTVILLE NSW 2220	8	86	31	Yes	83	28	Yes	82	27	Yes
Commercial	112 DURHAM ST, HURSTVILLE NSW 2220	5	86	16	N/A	83	13	N/A	82	12	N/A
Residential	21 LILY ST, HURSTVILLE NSW 2220	8	86	31	Yes	83	28	Yes	82	27	Yes
Residential	UNIT 1 27 LILY ST, HURSTVILLE NSW 2220	8	86	31	Yes	83	28	Yes	82	27	Yes
Residential	4/94 DURHAM ST, HURSTVILLE NSW 2220	6	86	31	Yes	83	28	Yes	82	27	Yes
Residential	9 LILY ST, HURSTVILLE NSW 2220	8	85	30	Yes	82	27	Yes	81	26	Yes
Residential	53A LILY ST, HURSTVILLE NSW 2220	8	85	30	Yes	82	27	Yes	81	26	Yes
Residential	55A LILY ST, HURSTVILLE NSW 2220	8	85	30	Yes	82	27	Yes	81	26	Yes
Residential	96 DURHAM ST, HURSTVILLE NSW 2220	6	85	30	Yes	82	27	Yes	81	26	Yes
Residential	69 DURHAM ST, HURSTVILLE NSW 2220	8	84	29	Yes	81	26	Yes	80	25	Yes
Residential	7 LILY ST, HURSTVILLE NSW 2220	8	84	29	Yes	81	26	Yes	80	25	Yes
Residential	11 LILY ST, HURSTVILLE NSW 2220	8	84	29	Yes	81	26	Yes	80	25	Yes
Residential	33 LILY ST, HURSTVILLE NSW 2220	8	84	29	Yes	81	26	Yes	80	25	Yes
Residential	31 LILY ST, HURSTVILLE NSW 2220	8	83	28	Yes	80	25	Yes	79	24	Yes
Residential	5 LILY ST, HURSTVILLE NSW 2220	8	81	26	Yes	78	23	Yes	77	22	Yes
Commercial	122A DURHAM ST, HURSTVILLE NSW 2220	5	81	11	N/A	78	8	N/A	77	7	N/A
Residential	4/500 RAILWAY PDE, ALLAWAH NSW 2218	11	81	26	Yes	78	23	Yes	77	22	Yes
Residential	6/500 RAILWAY PDE, ALLAWAH NSW 2218	11	81	26	Yes	78	23	Yes	77	22	Yes
Place of Worship	CHURCH 502 RAILWAY PDE, ALLAWAH NSW 2218	11	80	25	N/A	77	22	N/A	76	21	N/A
Residential	88 DURHAM ST, HURSTVILLE NSW 2220	6	79	24	Yes	76	21	Yes	75	20	No
Commercial	118A DURHAM ST, HURSTVILLE NSW 2220	5	79	9	N/A	76	6	N/A	75	5	N/A
Commercial	480 RAILWAY PDE, ALLAWAH NSW 2218	11	79	9	N/A	76	6	N/A	75	5	N/A
Commercial	470 RAILWAY PDE, ALLAWAH NSW 2218	11	79	9	N/A	76	6	N/A	75	5	N/A
Residential	2/1-3A ILLAWARRA ST, ALLAWAH NSW 2218	11	79	24	Yes	76	21	Yes	75	20	No
Commercial	480 RAILWAY PDE, ALLAWAH NSW 2218	11	79	9	N/A	76	6	N/A	75	5	N/A
Commercial	SHOP 4 61 FOREST RD, HURSTVILLE NSW 2220	5	79	9	N/A	76	6	N/A	75	5	N/A
Residential	2 NOBLE ST, ALLAWAH NSW 2218	11	79	24	Yes	76	21	Yes	75	20	No
Residential	1108/99 FOREST RD, HURSTVILLE NSW 2220	1	78	23	Yes	75	20	No	74	19	No
Commercial	UNIT 8 472 RAILWAY PDE, ALLAWAH NSW 2218	11	78	8	N/A	75	5	N/A	74	4	N/A
Commercial	75 FOREST RD, HURSTVILLE NSW 2220	5	78	8	N/A	75	5	N/A	74	4	N/A
Commercial	9 ROBERTS LANE, HURSTVILLE NSW 2220	5	78	8	N/A	75	5	N/A	74	4	N/A
Residential	55 LILY ST, HURSTVILLE NSW 2220	6	78	23	Yes	75	20	No	74	19	No
Commercial	120 DURHAM ST, HURSTVILLE NSW 2220	5	78	8	N/A	75	5	N/A	74	4	N/A
Residential	55 LILY ST, HURSTVILLE NSW 2220	6	77	22	Yes	74	19	No	73	18	No
Residential	57 LILY ST, HURSTVILLE NSW 2220	6	77	22	Yes	74	19	No	73	18	No

Medical	99A FOREST RD, HURSTVILLE NSW 2220	1	77	22	N/A	74	19	N/A	73	18	N/A
Residential	4 NOBLE ST, ALLAWAH NSW 2218	11	77	22	Yes	74	19	No	73	18	No
Residential	8/6 NOBLE ST, ALLAWAH NSW 2218	11	77	22	Yes	74	19	No	73	18	No
Residential	2/94 DURHAM ST, HURSTVILLE NSW 2220	6	77	22	Yes	74	19	No	73	18	No
Residential	9/5 NOBLE ST, ALLAWAH NSW 2218	11	77	22	Yes	74	19	No	73	18	No
Residential	26 LILY ST, HURSTVILLE NSW 2220	8	76	21	Yes	73	18	No	72	17	No
Commercial	UNIT 1 478 RAILWAY PDE, ALLAWAH NSW 2218	11	76	6	N/A	73	3	N/A	72	2	N/A
Commercial	118A DURHAM ST, HURSTVILLE NSW 2220	5	76	6	N/A	73	3	N/A	72	2	N/A
Residential	24 LILY ST, HURSTVILLE NSW 2220	8	76	21	Yes	73	18	No	72	17	No
Residential	42 LILY ST, HURSTVILLE NSW 2220	8	76	21	Yes	73	18	No	72	17	No
Residential	40 LILY ST, HURSTVILLE NSW 2220	8	76	21	Yes	73	18	No	72	17	No
Residential	28 LILY ST, HURSTVILLE NSW 2220	8	76	21	Yes	73	18	No	72	17	No
Residential	84 DURHAM ST, HURSTVILLE NSW 2220	6	76	21	Yes	73	18	No	72	17	No
Residential	65 DURHAM ST, HURSTVILLE NSW 2220	8	76	21	Yes	73	18	No	72	17	No
Residential	86 DURHAM ST, HURSTVILLE NSW 2220	6	76	21	Yes	73	18	No	72	17	No
Commercial	102-104 FOREST RD, HURSTVILLE NSW 2220	4	75	5	N/A	72	2	N/A	71	1	N/A
Residential	3 MONA ST, ALLAWAH NSW 2218	11	75	20	Yes	72	17	No	71	16	No
Residential	50 LILY ST, HURSTVILLE NSW 2220	8	75	20	No	72	17	No	71	16	No
Residential	61 LILY ST, HURSTVILLE NSW 2220	6	75	20	No	72	17	No	71	16	No
Residential	12/1-7 LANCELOT ST, ALLAWAH NSW 2218	10	75	20	No	72	17	No	71	16	No
Residential	5/1 NOBLE ST, ALLAWAH NSW 2218	11	75	20	No	72	17	No	71	16	No
Residential	14/1-7 LANCELOT ST, ALLAWAH NSW 2218	10	75	20	No	72	17	No	71	16	No
Residential	54 LILY ST, HURSTVILLE NSW 2220	6	75	20	No	72	17	No	71	16	No
Residential	2/5 ILLAWARRA ST, ALLAWAH NSW 2218	11	75	20	No	72	17	No	71	16	No
Commercial	462 RAILWAY PDE, ALLAWAH NSW 2218	10	75	5	N/A	72	2	N/A	71	1	N/A
Commercial	458A RAILWAY PDE, ALLAWAH NSW 2218	10	75	5	N/A	72	2	N/A	71	1	N/A
Residential	1/500 RAILWAY PDE, ALLAWAH NSW 2218	11	75	20	No	72	17	No	71	16	No
Residential	82 DURHAM ST, CARLTON NSW 2218	6	74	19	No	71	16	No	70	15	No
Residential	59 LILY ST, HURSTVILLE NSW 2220	6	74	19	No	71	16	No	70	15	No
Commercial	6/2A ILLAWARRA ST, ALLAWAH NSW 2218	11	74	4	N/A	71	1	N/A	70	0	N/A
Residential	11/9 ILLAWARRA ST, ALLAWAH NSW 2218	11	74	19	No	71	16	No	70	15	No
Commercial	108 FOREST RD, HURSTVILLE NSW 2220	3	74	4	N/A	71	1	N/A	70	-1	N/A
Residential	63 LILY ST, HURSTVILLE NSW 2220	6	73	18	No	70	15	No	69	14	No
Commercial	470 RAILWAY PDE, ALLAWAH NSW 2218	11	73	3	N/A	70	0	N/A	69	-1	N/A
Commercial	71A FOREST RD, HURSTVILLE NSW 2220	5	73	3	N/A	70	0	N/A	69	-1	N/A
Residential	38 LILY ST, HURSTVILLE NSW 2220	8	73	18	No	70	15	No	69	14	No
Commercial	440 RAILWAY PDE, ALLAWAH NSW 2218	10	73	3	N/A	70	0	N/A	69	-1	N/A
Residential	6/504 RAILWAY PDE, ALLAWAH NSW 2218	11	73	18	No	70	15	No	69	14	No
Residential	10/12 NOBLE ST, ALLAWAH NSW 2218	11	73	18	No	70	15	No	69	14	No
Residential	1606E/2 JACK BRABHAM DR, HURSTVILLE NSW 2220	1	73	18	No	70	15	No	69	14	No
Commercial	456 RAILWAY PDE, ALLAWAH NSW 2218	10	73	3	N/A	70	0	N/A	69	-1	N/A
Residential	46 LILY ST, HURSTVILLE NSW 2220	8	73	18	No	70	15	No	69	14	No
Residential	1/2 LILY ST, HURSTVILLE NSW 2220	8	72	17	No	69	14	No	68	13	No
Residential	2/13 ILLAWARRA ST, ALLAWAH NSW 2218	11	72	17	No	69	14	No	68	13	No
Commercial	454 RAILWAY PDE, ALLAWAH NSW 2218	10	72	2	N/A	69	-1	N/A	68	-2	N/A
Commercial	468 RAILWAY PDE, ALLAWAH NSW 2218	10	72	2	N/A	69	-1	N/A	68	-2	N/A
Residential	1/7 MONA ST, ALLAWAH NSW 2218	11	72	17	No	69	14	No	68	13	No
Commercial	452 RAILWAY PDE, ALLAWAH NSW 2218	10	72	2	N/A	69	-1	N/A	68	-2	N/A
Commercial	470 RAILWAY PDE, ALLAWAH NSW 2218	11	72	2	N/A	69	-1	N/A	68	-2	N/A
Commercial	UNIT 1 448 RAILWAY PDE, ALLAWAH NSW 2218	10	72	2	N/A	69	-1	N/A	68	-2	N/A
Residential	36 LILY ST, HURSTVILLE NSW 2220	8	72	17	No	69	14	No	68	13	No
Residential	61 DURHAM ST, HURSTVILLE NSW 2220	8	72	17	No	69	14	No	68	13	No
Commercial	UNIT 1 448 RAILWAY PDE, ALLAWAH NSW 2218	10	72	2	N/A	69	-1	N/A	68	-2	N/A
Residential	505/6 ILLAWARRA ST, ALLAWAH NSW 2218	11	72	17	No	69	14	No	68	13	No
Residential	64 LILY ST, HURSTVILLE NSW 2220	6	72	17	No	69	14	No	68	13	No
Residential	63 DURHAM ST, HURSTVILLE NSW 2220	8	71	16	No	68	13	No	67	12	No
Residential	3/12 NOBLE ST, ALLAWAH NSW 2218	11	71	16	No	68	13	No	67	12	No
Residential	2/4 LILY ST, HURSTVILLE NSW 2220	8	71	16	No	68	13	No	67	12	No
Residential	80 DURHAM ST, CARLTON NSW 2218	6	71	16	No	68	13	No	67	12	No
Commercial	112 FOREST RD, HURSTVILLE NSW 2220	3	71	1	N/A	68	-2	N/A	67	-3	N/A
Commercial	1/444 RAILWAY PDE, ALLAWAH NSW 2218	10	71	1	N/A	68	-2	N/A	67	-3	N/A
Residential	78 DURHAM ST, CARLTON NSW 2218	6	71	16	No	68	13	No	67	12	No
Residential	67A LILY ST, HURSTVILLE NSW 2220	6	71	16	No	68	13	No	67	12	No

Residential	42 LILY ST, HURSTVILLE NSW 2220	8	71	16	No	68	13	No	67	12	No
Residential	48 LILY ST, HURSTVILLE NSW 2220	8	71	16	No	68	13	No	67	12	No
Commercial	71 FOREST RD, HURSTVILLE NSW 2220	5	70	0	N/A	67	-3	N/A	66	-4	N/A
Residential	54 LILY ST, HURSTVILLE NSW 2220	6	70	15	No	67	12	No	66	11	No
Residential	3/11 LANCELOT ST, ALLAWAH NSW 2218	10	70	15	No	67	12	No	66	11	No
Residential	57 LILY ST, HURSTVILLE NSW 2220	6	70	15	No	67	12	No	66	11	No
Residential	1003/101 FOREST RD, HURSTVILLE NSW 2220	1	70	15	No	67	12	No	66	11	No
Residential	57 DURHAM ST, CARLTON NSW 2218	8	70	15	No	67	12	No	66	11	No
Residential	3/9 LANCELOT ST, ALLAWAH NSW 2218	10	70	15	No	67	12	No	66	11	No
Residential	512 RAILWAY PDE, HURSTVILLE NSW 2220	11	70	15	No	67	12	No	66	11	No
Residential	SHOP 6 1 JACK BRABHAM DR, HURSTVILLE NSW 2220	1	70	15	No	67	12	No	66	11	No
Residential	62 LILY ST, HURSTVILLE NSW 2220	6	70	15	No	67	12	No	66	11	No
Residential	2/45 FOREST RD, HURSTVILLE NSW 2220	6	70	15	No	67	12	No	66	11	No
Residential	7/4 LANCELOT ST, ALLAWAH NSW 2218	10	69	14	No	66	11	No	65	10	No
Residential	3/19-21 NOBLE ST, ALLAWAH NSW 2218	11	69	14	No	66	11	No	65	10	No
Commercial	124 FOREST RD, HURSTVILLE NSW 2220	3	69	-1	N/A	66	-4	N/A	65	-5	N/A
Commercial	UNIT 3 476 RAILWAY PDE, ALLAWAH NSW 2218	11	69	-1	N/A	66	-4	N/A	65	-5	N/A
Residential	4/21 ILLAWARRA ST, ALLAWAH NSW 2218	10	69	14	No	66	11	No	65	10	No
Residential	8/18 NOBLE ST, ALLAWAH NSW 2218	11	69	14	No	66	11	No	65	10	No
Residential	20 LILY ST, HURSTVILLE NSW 2220	8	69	14	No	66	11	No	65	10	No
Residential	4/22 NOBLE ST, ALLAWAH NSW 2218	11	69	14	No	66	11	No	65	10	No
Residential	ALLAWAH HILLTOP APARTMENTS 11/432-434 RAILWAY PDE, ALLAWAH N	9	69	14	No	66	11	No	65	10	No
Residential	705B/97 FOREST RD, HURSTVILLE NSW 2220	1	69	14	No	66	11	No	65	10	No
Residential	34 LILY ST, HURSTVILLE NSW 2220	8	69	14	No	66	11	No	65	10	No
Residential	76 DURHAM ST, CARLTON NSW 2218	7	69	14	No	66	11	No	65	10	No
Commercial	2-2A LANCELOT ST, ALLAWAH NSW 2218	10	68	-2	N/A	65	-5	N/A	64	-6	N/A
Residential	11/17 NOBLE ST, ALLAWAH NSW 2218	11	68	13	No	65	10	No	64	9	No
Commercial	2B-2C LANCELOT ST, ALLAWAH NSW 2218	10	68	-2	N/A	65	-5	N/A	64	-6	N/A
Residential	15-17 ELIZABETH ST, ALLAWAH NSW 2218	10	68	13	No	65	10	No	64	9	No
Residential	6/510 RAILWAY PDE, HURSTVILLE NSW 2220	11	68	13	No	65	10	No	64	9	No
Residential	22 LILY ST, HURSTVILLE NSW 2220	8	68	13	No	65	10	No	64	9	No
Residential	3/23 NOBLE ST, ALLAWAH NSW 2218	11	68	13	No	65	10	No	64	9	No
Residential	1/9 NOBLE ST, ALLAWAH NSW 2218	11	68	13	No	65	10	No	64	9	No
Residential	51 CRONULLA ST, CARLTON NSW 2218	8	68	13	No	65	10	No	64	9	No
Residential	40 WOIDS AV, ALLAWAH NSW 2218	11	68	13	No	65	10	No	64	9	No
Residential	9 MONA ST, ALLAWAH NSW 2218	11	68	13	No	65	10	No	64	9	No
Residential	49 CRONULLA ST, CARLTON NSW 2218	8	68	13	No	65	10	No	64	9	No
Commercial	9 ROBERTS LANE, HURSTVILLE NSW 2220	5	68	-2	N/A	65	-5	N/A	64	-6	N/A
Residential	10/8 LANCELOT ST, ALLAWAH NSW 2218	10	68	13	No	65	10	No	64	9	No
Residential	CARSPACE 1 103 FOREST RD, HURSTVILLE NSW 2220	1	68	13	No	65	10	No	64	9	No
Residential	30 LILY ST, HURSTVILLE NSW 2220	8	68	13	No	65	10	No	64	9	No
Residential	45 CRONULLA ST, CARLTON NSW 2218	8	68	13	No	65	10	No	64	9	No
Residential	17/23 LANCELOT ST, ALLAWAH NSW 2218	10	68	13	No	65	10	No	64	9	No
Educational	75 LILY ST, HURSTVILLE NSW 2220	6	68	13	N/A	65	10	N/A	64	9	N/A
Residential	ALLAWAH HILLTOP APARTMENTS 13/432-434 RAILWAY PDE, ALLAWAH N	9	68	13	No	65	10	No	64	9	No
Residential	10/13 NOBLE ST, ALLAWAH NSW 2218	11	67	12	No	64	9	No	63	8	No
Residential	405/1 TREACY ST, HURSTVILLE NSW 2220	1	67	12	No	64	9	No	63	8	No
Residential	43 CRONULLA ST, CARLTON NSW 2218	8	67	12	No	64	9	No	63	8	No
Commercial	446A RAILWAY PDE, ALLAWAH NSW 2218	10	67	-3	N/A	64	-6	N/A	63	-7	N/A
Residential	9/13 BARSBYS AV, ALLAWAH NSW 2218	9	67	12	No	64	9	No	63	8	No
Residential	71 LILY ST, HURSTVILLE NSW 2220	6	67	12	No	64	9	No	63	8	No
Residential	18 LILY ST, HURSTVILLE NSW 2220	8	67	12	No	64	9	No	63	8	No
Residential	71 LILY ST, HURSTVILLE NSW 2220	6	67	12	No	64	9	No	63	8	No
Residential	15 LANCELOT ST, ALLAWAH NSW 2218	10	67	12	No	64	9	No	63	8	No
Residential	3/54 WOIDS AV, ALLAWAH NSW 2218	11	67	12	No	64	9	No	63	8	No
Residential	4/31 NOBLE ST, ALLAWAH NSW 2218	11	67	12	No	64	9	No	63	8	No
Residential	74 DURHAM ST, CARLTON NSW 2218	7	67	12	No	64	9	No	63	8	No
Residential	9/6 WOIDS AV, HURSTVILLE NSW 2220	11	67	12	No	64	9	No	63	8	No
Residential	56 LILY ST, HURSTVILLE NSW 2220	6	67	12	No	64	9	No	63	8	No
Residential	65 LILY ST, HURSTVILLE NSW 2220	6	67	12	No	64	9	No	63	8	No
Commercial	444 RAILWAY PDE, ALLAWAH NSW 2218	10	67	-3	N/A	64	-6	N/A	63	-7	N/A
Educational	47-69 WOIDS AV, ALLAWAH NSW 2218	12	67	12	N/A	64	9	N/A	63	8	N/A
Educational	14 LILY ST, HURSTVILLE NSW 2220	8	67	12	N/A	64	9	N/A	63	8	N/A

Residential	31 CRONULLA ST, CARLTON NSW 2218	8	67	12	No	64	9	No	63	8	No
Commercial	67 FOREST RD, HURSTVILLE NSW 2220	5	67	-4	N/A	64	-7	N/A	63	-8	N/A
Residential	4/32 NOBLE ST, ALLAWAH NSW 2218	10	67	12	No	64	9	No	63	8	No
Residential	59 DURHAM ST, CARLTON NSW 2218	8	66	11	No	63	8	No	62	7	No
Residential	29 CRONULLA ST, CARLTON NSW 2218	8	66	11	No	63	8	No	62	7	No
Commercial	SHOP 3 124 FOREST RD, HURSTVILLE NSW 2220	3	66	-4	N/A	63	-7	N/A	62	-8	N/A
Residential	19/428-430 RAILWAY PDE, ALLAWAH NSW 2218	9	66	11	No	63	8	No	62	7	No
Residential	32 LILY ST, HURSTVILLE NSW 2220	8	66	11	No	63	8	No	62	7	No
Residential	20/6-12 HUDSON ST, HURSTVILLE NSW 2220	3	66	11	No	63	8	No	62	7	No
Commercial	458A RAILWAY PDE, ALLAWAH NSW 2218	10	66	-4	N/A	63	-7	N/A	62	-8	N/A
Residential	45 CRONULLA ST, CARLTON NSW 2218	8	66	11	No	63	8	No	62	7	No
Residential	16/45 FOREST RD, HURSTVILLE NSW 2220	6	66	11	No	63	8	No	62	7	No
Commercial	UNIT 1 448 RAILWAY PDE, ALLAWAH NSW 2218	10	66	-4	N/A	63	-7	N/A	62	-8	N/A
Residential	47 CRONULLA ST, CARLTON NSW 2218	8	66	11	No	63	8	No	62	7	No
Residential	40 CRONULLA ST, CARLTON NSW 2218	7	66	11	No	63	8	No	62	7	No
Residential	5/8 ELIZABETH ST, ALLAWAH NSW 2218	9	66	11	No	63	8	No	62	7	No
Educational	47-69 WOIDS AV, ALLAWAH NSW 2218	12	66	11	N/A	63	8	N/A	62	7	N/A
Residential	11/28 ILLAWARRA ST, ALLAWAH NSW 2218	10	66	11	No	63	8	No	62	7	No
Residential	8/24 NOBLE ST, ALLAWAH NSW 2218	11	66	11	No	63	8	No	62	7	No
Residential	8/27 NOBLE ST, ALLAWAH NSW 2218	11	66	11	No	63	8	No	62	7	No
Residential	13/35 NOBLE ST, ALLAWAH NSW 2218	11	66	11	No	63	8	No	62	7	No
Residential	8 LILY ST, HURSTVILLE NSW 2220	8	66	11	No	63	8	No	62	7	No
Residential	7/23 ILLAWARRA ST, ALLAWAH NSW 2218	10	66	11	No	63	8	No	62	7	No
Residential	69 LILY ST, HURSTVILLE NSW 2220	6	66	11	No	63	8	No	62	7	No
Residential	1/28 NOBLE ST, ALLAWAH NSW 2218	10	66	11	No	63	8	No	62	7	No
Residential	10/9 MONA ST, ALLAWAH NSW 2218	11	66	11	No	63	8	No	62	7	No
Residential	10 LILY ST, HURSTVILLE NSW 2220	8	65	10	No	62	7	No	61	6	No
Residential	46 CRONULLA ST, CARLTON NSW 2218	7	65	10	No	62	7	No	61	6	No
Educational	47-69 WOIDS AV, ALLAWAH NSW 2218	12	65	10	N/A	62	7	N/A	61	6	N/A
Residential	50 WOIDS AV, ALLAWAH NSW 2218	11	65	10	No	62	7	No	61	6	No
Residential	58 LILY ST, HURSTVILLE NSW 2220	6	65	10	No	62	7	No	61	6	No
Residential	1/33 NOBLE ST, ALLAWAH NSW 2218	11	65	10	No	62	7	No	61	6	No
Residential	4/19 LANCELOT ST, ALLAWAH NSW 2218	10	65	10	No	62	7	No	61	6	No
Residential	7/36 NOBLE ST, ALLAWAH NSW 2218	10	65	10	No	62	7	No	61	6	No
Residential	6/422-426 RAILWAY PDE, ALLAWAH NSW 2218	9	65	10	No	62	7	No	61	6	No
Residential	14/2-6 ILLAWARRA ST, ALLAWAH NSW 2218	10	65	10	No	62	7	No	61	6	No
Residential	2/32 WOIDS AV, HURSTVILLE NSW 2220	11	65	10	No	62	7	No	61	6	No
Residential	3/26 WOIDS AV, HURSTVILLE NSW 2220	11	65	10	No	62	7	No	61	6	No
Residential	1/12 LANCELOT ST, ALLAWAH NSW 2218	10	65	10	No	62	7	No	61	6	No
Educational	47-69 WOIDS AV, ALLAWAH NSW 2218	12	65	10	N/A	62	7	N/A	61	6	N/A
Residential	7/5-7 WRIGHT ST, HURSTVILLE NSW 2220	3	65	10	No	62	7	No	61	6	No
Residential	2/18-20 WOIDS AV, HURSTVILLE NSW 2220	11	65	10	No	62	7	No	61	6	No
Residential	12/27 ELIZABETH ST, ALLAWAH NSW 2218	10	65	10	No	62	7	No	61	6	No
Medical	17/1-5A THE AVENUE, HURSTVILLE NSW 2220	2	65	10	N/A	62	7	N/A	61	6	N/A
Residential	5/22 WOIDS AV, HURSTVILLE NSW 2220	11	65	10	No	62	7	No	61	6	No
Residential	12/13 BARSBYS AV, ALLAWAH NSW 2218	9	65	10	No	62	7	No	61	6	No
Residential	7/1-5A THE AVENUE, HURSTVILLE NSW 2220	2	65	10	No	62	7	No	61	6	No
Residential	7/6 WOIDS AV, HURSTVILLE NSW 2220	11	65	10	No	62	7	No	61	6	No
Commercial	446A RAILWAY PDE, ALLAWAH NSW 2218	10	65	-5	N/A	62	-8	N/A	61	-9	N/A
Residential	15/11-13 TREACY ST, HURSTVILLE NSW 2220	2	65	10	No	62	7	No	61	6	No
Residential	2/10-12 WRIGHT ST, HURSTVILLE NSW 2220	4	65	10	No	62	7	No	61	6	No
Residential	38 CRONULLA ST, CARLTON NSW 2218	7	65	10	No	62	7	No	61	6	No
Residential	70 DURHAM ST, CARLTON NSW 2218	7	65	10	No	62	7	No	61	6	No
Medical	115/10 PARK RD, HURSTVILLE NSW 2220	2	65	10	N/A	62	7	N/A	61	6	N/A
Residential	3/9-13 WRIGHT ST, HURSTVILLE NSW 2220	3	65	10	No	62	7	No	61	6	No
Residential	8/14 ILLAWARRA ST, ALLAWAH NSW 2218	10	65	10	No	62	7	No	61	6	No
Residential	6 LILY ST, HURSTVILLE NSW 2220	8	65	10	No	62	7	No	61	6	No
Residential	49 DURHAM ST, CARLTON NSW 2218	7	65	10	No	62	7	No	61	6	No
Residential	1 WRIGHT ST, HURSTVILLE NSW 2220	3	65	10	No	62	7	No	61	6	No
Commercial	SHOP 4 61 FOREST RD, HURSTVILLE NSW 2220	5	65	-6	N/A	62	-9	N/A	61	-10	N/A
Residential	2/16 WOIDS AV, HURSTVILLE NSW 2220	11	65	10	No	62	7	No	61	6	No
Residential	6/10-12 WRIGHT ST, HURSTVILLE NSW 2220	4	65	10	No	62	7	No	61	6	No
Residential	7/33 LANCELOT ST, ALLAWAH NSW 2218	10	64	9	No	61	6	No	60	5	No

Residential	69 LILY ST, HURSTVILLE NSW 2220	6	64	9	No	61	6	No	60	5	No
Residential	59 DURHAM ST, CARLTON NSW 2218	8	64	9	No	61	6	No	60	5	No
Residential	3/53 FOREST RD, HURSTVILLE NSW 2220	5	64	9	No	61	6	No	60	5	No
Residential	21 LANCELOT ST, ALLAWAH NSW 2218	10	64	9	No	61	6	No	60	5	No
Residential	3/35 ILLAWARRA ST, ALLAWAH NSW 2218	10	64	9	No	61	6	No	60	5	No
Residential	9/4 THE AVENUE, HURSTVILLE NSW 2220	3	64	9	No	61	6	No	60	5	No
Residential	3/62 WOIDS AV, ALLAWAH NSW 2218	10	64	9	No	61	6	No	60	5	No
Residential	7/27 ILLAWARRA ST, ALLAWAH NSW 2218	10	64	9	No	61	6	No	60	5	No
Residential	14/2 ELIZABETH ST, ALLAWAH NSW 2218	9	64	9	No	61	6	No	60	5	No
Commercial	4/130 FOREST RD, HURSTVILLE NSW 2220	3	64	-6	N/A	61	-9	N/A	60	-10	N/A
Residential	82 WOIDS AV, ALLAWAH NSW 2218	10	64	9	No	61	6	No	60	5	No
Residential	66 DURHAM ST, CARLTON NSW 2218	7	64	9	No	61	6	No	60	5	No
Residential	14 LANCELOT ST, ALLAWAH NSW 2218	10	64	9	No	61	6	No	60	5	No
Residential	13/107-109 FOREST RD, HURSTVILLE NSW 2220	1	64	9	No	61	6	No	60	5	No
Residential	1/38 WOIDS AV, ALLAWAH NSW 2218	11	64	9	No	61	6	No	60	5	No
Residential	4/1A WOIDS AV, HURSTVILLE NSW 2220	12	64	9	No	61	6	No	60	5	No
Residential	305/25 TREACY ST, HURSTVILLE NSW 2220	2	64	9	No	61	6	No	60	5	No
Residential	34 WOIDS AV, ALLAWAH NSW 2218	11	64	9	No	61	6	No	60	5	No
Residential	3/418-420 RAILWAY PDE, ALLAWAH NSW 2218	9	64	9	No	61	6	No	60	5	No
Residential	7/5-9 HUDSON ST, HURSTVILLE NSW 2220	3	64	9	No	61	6	No	60	5	No
Residential	53 DURHAM ST, CARLTON NSW 2218	7	64	9	No	61	6	No	60	5	No
Commercial	98A FOREST RD, HURSTVILLE NSW 2220	4	64	-6	N/A	61	-9	N/A	60	-10	N/A
Residential	10/30 LANCELOT ST, ALLAWAH NSW 2218	10	64	9	No	61	6	No	60	5	No
Residential	7/42-44 WOIDS AV, ALLAWAH NSW 2218	11	64	9	No	61	6	No	60	5	No
Residential	66 LILY ST, HURSTVILLE NSW 2220	6	64	9	No	61	6	No	60	5	No
Residential	30 WOIDS AV, HURSTVILLE NSW 2220	11	64	9	No	61	6	No	60	5	No
Residential	44A CRONULLA ST, CARLTON NSW 2218	7	64	9	No	61	6	No	60	5	No
Residential	42 CRONULLA ST, CARLTON NSW 2218	7	64	9	No	61	6	No	60	5	No
Residential	26 CRONULLA ST, CARLTON NSW 2218	7	64	9	No	61	6	No	60	5	No
Residential	53 DURHAM ST, CARLTON NSW 2218	7	64	9	No	61	6	No	60	5	No
Residential	68 WOIDS AV, ALLAWAH NSW 2218	10	63	8	No	60	5	No	59	4	No
Residential	6/8 ELIZABETH ST, ALLAWAH NSW 2218	9	63	8	No	60	5	No	59	4	No
Educational	80 FOREST RD, HURSTVILLE NSW 2220	4	63	8	N/A	60	5	N/A	59	4	N/A
Commercial	48 BELLEVUE PDE, ALLAWAH NSW 2218	12	63	-7	N/A	60	-10	N/A	59	-11	N/A
Residential	44 CRONULLA ST, CARLTON NSW 2218	7	63	8	No	60	5	No	59	4	No
Residential	8/2-6 ILLAWARRA ST, ALLAWAH NSW 2218	10	63	8	No	60	5	No	59	4	No
Residential	9/406-412 RAILWAY PDE, ALLAWAH NSW 2218	9	63	8	No	60	5	No	59	4	No
Residential	24 CRONULLA ST, CARLTON NSW 2218	7	63	8	No	60	5	No	59	4	No
Residential	7/35 LANCELOT ST, ALLAWAH NSW 2218	10	63	8	No	60	5	No	59	4	No
Educational	47-69 WOIDS AV, ALLAWAH NSW 2218	12	63	8	N/A	60	5	N/A	59	4	N/A
Residential	11/31-33 WOIDS AV, HURSTVILLE NSW 2220	12	63	8	No	60	5	No	59	4	No
Residential	9/5-9 ELIZABETH ST, ALLAWAH NSW 2218	10	63	8	No	60	5	No	59	4	No
Residential	UNIT 4 52 WOIDS AV, ALLAWAH NSW 2218	11	63	8	No	60	5	No	59	4	No
Residential	1/16 WOIDS AV, HURSTVILLE NSW 2220	11	63	8	No	60	5	No	59	4	No
Residential	48 WOIDS AV, ALLAWAH NSW 2218	11	63	8	No	60	5	No	59	4	No
Residential	6/84 WOIDS AV, ALLAWAH NSW 2218	10	63	8	No	60	5	No	59	4	No
Residential	9/70 WOIDS AV, ALLAWAH NSW 2218	10	63	8	No	60	5	No	59	4	No
Residential	11/24 ILLAWARRA ST, ALLAWAH NSW 2218	10	63	8	No	60	5	No	59	4	No
Commercial	140 FOREST RD, HURSTVILLE NSW 2220	3	63	-7	N/A	60	-10	N/A	59	-11	N/A
Residential	9/55 NOBLE ST, ALLAWAH NSW 2218	10	63	8	No	60	5	No	59	4	No
Residential	18 LANCELOT ST, ALLAWAH NSW 2218	10	63	8	No	60	5	No	59	4	No
Residential	60 LILY ST, HURSTVILLE NSW 2220	6	63	8	No	60	5	No	59	4	No
Residential	22 CRONULLA ST, CARLTON NSW 2218	7	63	8	No	60	5	No	59	4	No
Residential	46 WOIDS AV, ALLAWAH NSW 2218	11	63	8	No	60	5	No	59	4	No
Residential	6/10-12 WRIGHT ST, HURSTVILLE NSW 2220	4	63	8	No	60	5	No	59	4	No
Residential	1/8 ILLAWARRA ST, ALLAWAH NSW 2218	10	63	8	No	60	5	No	59	4	No
Residential	5/414-416 RAILWAY PDE, ALLAWAH NSW 2218	9	63	8	No	60	5	No	59	4	No
Residential	6/9 WOIDS AV, HURSTVILLE NSW 2220	12	63	8	No	60	5	No	59	4	No
Residential	3/21-25 WRIGHT ST, HURSTVILLE NSW 2220	3	63	8	No	60	5	No	59	4	No
Residential	47 DURHAM ST, CARLTON NSW 2218	7	63	8	No	60	5	No	59	4	No
Residential	39 WOIDS AV, ALLAWAH NSW 2218	12	63	8	No	60	5	No	59	4	No
Residential	2/59 CRONULLA ST, CARLTON NSW 2218	6	63	8	No	60	5	No	59	4	No
Residential	47 BOTANY ST, CARLTON NSW 2218	7	63	8	No	60	5	No	59	4	No

Residential	5/4 ST GEORGES PDE, HURSTVILLE NSW 2220	12	63	8	No	60	5	No	59	4	No
Residential	1003/31 TREACY ST, HURSTVILLE NSW 2220	2	63	8	No	60	5	No	59	4	No
Residential	68 LILY ST, HURSTVILLE NSW 2220	6	63	8	No	60	5	No	59	4	No
Residential	14/15-19 WRIGHT ST, HURSTVILLE NSW 2220	3	63	8	No	60	5	No	59	4	No
Educational	47-69 WOIDS AV, ALLAWAH NSW 2218	12	63	8	N/A	60	5	N/A	59	4	N/A
Residential	33 CRONULLA ST, CARLTON NSW 2218	8	62	7	No	59	4	No	58	3	No
Residential	65 CRONULLA ST, CARLTON NSW 2218	6	62	7	No	59	4	No	58	3	No
Medical	4/37-43 FOREST RD, HURSTVILLE NSW 2220	6	62	7	N/A	59	4	N/A	58	3	N/A
Commercial	22/37-43 FOREST RD, HURSTVILLE NSW 2220	6	62	-8	N/A	59	-11	N/A	58	-12	N/A
Residential	43 DURHAM ST, CARLTON NSW 2218	7	62	7	No	59	4	No	58	3	No
Residential	8/35 WOIDS AV, HURSTVILLE NSW 2220	12	62	7	No	59	4	No	58	3	No
Commercial	136 FOREST RD, HURSTVILLE NSW 2220	3	62	-8	N/A	59	-11	N/A	58	-12	N/A
Residential	8-10 THE AVENUE, HURSTVILLE NSW 2220	3	62	7	No	59	4	No	58	3	No
Residential	27 CRONULLA ST, CARLTON NSW 2218	8	62	7	No	59	4	No	58	3	No
Residential	5/39 NOBLE ST, ALLAWAH NSW 2218	11	62	7	No	59	4	No	58	3	No
Residential	25 CRONULLA ST, CARLTON NSW 2218	8	62	7	No	59	4	No	58	3	No
Residential	41 CRONULLA ST, CARLTON NSW 2218	8	62	7	No	59	4	No	58	3	No
Residential	6/31 ILLAWARRA ST, ALLAWAH NSW 2218	10	62	7	No	59	4	No	58	3	No
Place of Worship	47-69 WOIDS AV, ALLAWAH NSW 2218	12	62	7	N/A	59	4	N/A	58	3	N/A
Residential	7/35 LANCELOT ST, ALLAWAH NSW 2218	10	62	7	No	59	4	No	58	3	No
Residential	14 ELIZABETH ST, ALLAWAH NSW 2218	9	62	7	No	59	4	No	58	3	No
Residential	LANCE COURT 10/20 LANCELOT ST, ALLAWAH NSW 2218	10	62	7	No	59	4	No	58	3	No
Commercial	98 FOREST RD, HURSTVILLE NSW 2220	4	62	-8	N/A	59	-11	N/A	58	-12	N/A
Residential	3/33 LANCELOT ST, ALLAWAH NSW 2218	10	62	7	No	59	4	No	58	3	No
Commercial	67 FOREST RD, HURSTVILLE NSW 2220	5	62	-8	N/A	59	-11	N/A	58	-12	N/A
Educational	47-69 WOIDS AV, ALLAWAH NSW 2218	12	62	7	N/A	59	4	N/A	58	3	N/A
Residential	45 WOIDS AV, ALLAWAH NSW 2218	12	62	7	No	59	4	No	58	3	No
Commercial	150 FOREST RD, HURSTVILLE NSW 2220	2	62	-8	N/A	59	-11	N/A	58	-12	N/A
Residential	62 DURHAM ST, CARLTON NSW 2218	7	62	7	No	59	4	No	58	3	No
Residential	43 NOBLE ST, ALLAWAH NSW 2218	10	62	7	No	59	4	No	58	3	No
Educational	24-28 WRIGHT ST, HURSTVILLE NSW 2220	4	62	7	N/A	59	4	N/A	58	3	N/A
Residential	40 BELLEVUE PDE, HURSTVILLE NSW 2220	12	62	7	No	59	4	No	58	3	No
Residential	76 LILY ST, HURSTVILLE NSW 2220	6	62	7	No	59	4	No	58	3	No
Residential	29 LANCELOT ST, ALLAWAH NSW 2218	10	62	7	No	59	4	No	58	3	No
Residential	4/45 NOBLE ST, ALLAWAH NSW 2218	10	62	7	No	59	4	No	58	3	No
Residential	55 DURHAM ST, CARLTON NSW 2218	8	62	7	No	59	4	No	58	3	No
Residential	6/43 BELLEVUE PDE, HURSTVILLE NSW 2220	12	62	7	No	59	4	No	58	3	No
Residential	35 BOTANY ST, CARLTON NSW 2218	7	62	7	No	59	4	No	58	3	No
Residential	45 DURHAM ST, CARLTON NSW 2218	7	62	7	No	59	4	No	58	3	No
Residential	5/14 BELLEVUE PDE, HURSTVILLE NSW 2220	12	62	7	No	59	4	No	58	3	No
Residential	11 ELIZABETH ST, ALLAWAH NSW 2218	10	62	7	No	59	4	No	58	3	No
Residential	2/40 NOBLE ST, ALLAWAH NSW 2218	10	62	7	No	59	4	No	58	3	No
Educational	80 FOREST RD, HURSTVILLE NSW 2220	4	62	7	N/A	59	4	N/A	58	3	N/A
Residential	2/38 ILLAWARRA ST, ALLAWAH NSW 2218	10	62	7	No	59	4	No	58	3	No
Residential	6/38 ILLAWARRA ST, ALLAWAH NSW 2218	10	62	7	No	59	4	No	58	3	No
Residential	6/58 CRONULLA ST, CARLTON NSW 2218	7	62	7	No	59	4	No	58	3	No
Residential	9/39 LANCELOT ST, ALLAWAH NSW 2218	10	61	6	No	58	3	No	57	2	No
Residential	84 DURHAM ST, HURSTVILLE NSW 2220	6	61	6	No	58	3	No	57	2	No
Residential	41 DURHAM ST, CARLTON NSW 2218	7	61	6	No	58	3	No	57	2	No
Residential	4/14-16 THE AVENUE, HURSTVILLE NSW 2220	3	61	6	No	58	3	No	57	2	No
Residential	38 ILLAWARRA ST, ALLAWAH NSW 2218	10	61	6	No	58	3	No	57	2	No
Residential	4/35 BELLEVUE PDE, HURSTVILLE NSW 2220	12	61	6	No	58	3	No	57	2	No
Residential	12/21 ELIZABETH ST, ALLAWAH NSW 2218	10	61	6	No	58	3	No	57	2	No
Residential	11/15 LANCELOT ST, ALLAWAH NSW 2218	10	61	6	No	58	3	No	57	2	No
Residential	16 LILY ST, HURSTVILLE NSW 2220	8	61	6	No	58	3	No	57	2	No
Residential	51 DURHAM ST, CARLTON NSW 2218	7	61	6	No	58	3	No	57	2	No
Residential	3/59 CRONULLA ST, CARLTON NSW 2218	6	61	6	No	58	3	No	57	2	No
Residential	12 LILY ST, HURSTVILLE NSW 2220	8	61	6	No	58	3	No	57	2	No
Residential	1/31 LANCELOT ST, ALLAWAH NSW 2218	10	61	6	No	58	3	No	57	2	No
Residential	47 BOTANY ST, CARLTON NSW 2218	7	61	6	No	58	3	No	57	2	No
Residential	3/22 ILLAWARRA ST, ALLAWAH NSW 2218	10	61	6	No	58	3	No	57	2	No
Residential	10 ILLAWARRA ST, ALLAWAH NSW 2218	10	61	6	No	58	3	No	57	2	No
Residential	3 CRONULLA ST, CARLTON NSW 2218	8	61	6	No	58	3	No	57	2	No

Residential	25 WOIDS AV, HURSTVILLE NSW 2220	12	61	6	No	58	3	No	57	2	No
Residential	66 WOIDS AV, ALLAWAH NSW 2218	10	61	6	No	58	3	No	57	2	No
Residential	72 DURHAM ST, CARLTON NSW 2218	7	61	6	No	58	3	No	57	2	No
Residential	31 BOTANY ST, CARLTON NSW 2218	7	61	6	No	58	3	No	57	2	No
Residential	7/24 LANCELOT ST, ALLAWAH NSW 2218	10	61	6	No	58	3	No	57	2	No
Residential	2/3 WOIDS AV, HURSTVILLE NSW 2220	12	61	6	No	58	3	No	57	2	No
Residential	33A BOTANY ST, CARLTON NSW 2218	7	61	6	No	58	3	No	57	2	No
Residential	23 CRONULLA ST, CARLTON NSW 2218	8	61	6	No	58	3	No	57	2	No
Residential	43 WOIDS AV, ALLAWAH NSW 2218	12	61	6	No	58	3	No	57	2	No
Residential	41 WOIDS AV, ALLAWAH NSW 2218	12	61	6	No	58	3	No	57	2	No
Residential	4/9 MONA ST, ALLAWAH NSW 2218	11	61	6	No	58	3	No	57	2	No
Residential	43 CRONULLA ST, CARLTON NSW 2218	8	61	6	No	58	3	No	57	2	No
Residential	10/55 NOBLE ST, ALLAWAH NSW 2218	10	61	6	No	58	3	No	57	2	No
Place of Worship	144 FOREST RD, HURSTVILLE NSW 2220	3	61	6	N/A	58	3	N/A	57	2	N/A
Residential	13/14-16 HUDSON ST, HURSTVILLE NSW 2220	3	61	6	No	58	3	No	57	2	No
Residential	39 DURHAM ST, CARLTON NSW 2218	7	61	6	No	58	3	No	57	2	No
Residential	86 DURHAM ST, HURSTVILLE NSW 2220	6	61	6	No	58	3	No	57	2	No
Residential	2/12 ILLAWARRA ST, ALLAWAH NSW 2218	10	61	6	No	58	3	No	57	2	No
Residential	45 DURHAM ST, CARLTON NSW 2218	7	61	6	No	58	3	No	57	2	No
Residential	45 BOTANY ST, CARLTON NSW 2218	7	61	6	No	58	3	No	57	2	No
Residential	12 WOIDS AV, HURSTVILLE NSW 2220	11	61	6	No	58	3	No	57	2	No
Residential	41 BOTANY ST, CARLTON NSW 2218	7	61	6	No	58	3	No	57	2	No
Residential	41A DURHAM ST, CARLTON NSW 2218	7	61	6	No	58	3	No	57	2	No
Residential	8/42 NOBLE ST, ALLAWAH NSW 2218	10	61	6	No	58	3	No	57	2	No
Residential	3/47 NOBLE ST, ALLAWAH NSW 2218	10	60	5	No	57	2	No	56	1	No
Residential	8/51 NOBLE ST, ALLAWAH NSW 2218	10	60	5	No	57	2	No	56	1	No
Place of Worship	144 FOREST RD, HURSTVILLE NSW 2220	3	60	5	N/A	57	2	N/A	56	1	N/A
Residential	31 BOTANY ST, CARLTON NSW 2218	7	60	5	No	57	2	No	56	1	No
Residential	33 BOTANY ST, CARLTON NSW 2218	7	60	5	No	57	2	No	56	1	No
Residential	46 BELLEVUE PDE, ALLAWAH NSW 2218	12	60	5	No	57	2	No	56	1	No
Residential	GROUND 1/6 BARSBYS AV, ALLAWAH NSW 2218	9	60	5	No	57	2	No	56	1	No
Residential	1/18 WRIGHT ST, HURSTVILLE NSW 2220	4	60	5	No	57	2	No	56	1	No
Residential	4/26 LANCELOT ST, ALLAWAH NSW 2218	10	60	5	No	57	2	No	56	1	No
Residential	9/33 LANCELOT ST, ALLAWAH NSW 2218	10	60	5	No	57	2	No	56	1	No
Commercial	4/168-170 FOREST RD, HURSTVILLE NSW 2220	2	60	-10	N/A	57	-13	N/A	56	-14	N/A
Residential	43 DURHAM ST, CARLTON NSW 2218	7	60	5	No	57	2	No	56	1	No
Residential	21/6-12 HUDSON ST, HURSTVILLE NSW 2220	3	60	5	No	57	2	No	56	1	No
Commercial	119 FOREST RD, HURSTVILLE NSW 2220	2	60	-10	N/A	57	-13	N/A	56	-14	N/A
Residential	38 BOTANY ST, CARLTON NSW 2218	7	60	5	No	57	2	No	56	1	No
Residential	42 BOTANY ST, CARLTON NSW 2218	7	60	5	No	57	2	No	56	1	No
Residential	40 BOTANY ST, CARLTON NSW 2218	7	60	5	No	57	2	No	56	1	No
Residential	20B CRONULLA ST, CARLTON NSW 2218	7	60	5	No	57	2	No	56	1	No
Residential	1/33 NOBLE ST, ALLAWAH NSW 2218	11	60	5	No	57	2	No	56	1	No
Educational	80 FOREST RD, HURSTVILLE NSW 2220	4	60	5	N/A	57	2	N/A	56	1	N/A
Residential	1/53A CRONULLA ST, CARLTON NSW 2218	6	60	5	No	57	2	No	56	1	No
Residential	49 BELLEVUE PDE, ALLAWAH NSW 2218	12	60	5	No	57	2	No	56	1	No
Residential	11/8 BELLEVUE PDE, HURSTVILLE NSW 2220	12	60	5	No	57	2	No	56	1	No
Commercial	SHOP 3 127 FOREST RD, HURSTVILLE NSW 2220	2	60	-10	N/A	57	-13	N/A	56	-14	N/A
Residential	12 WOIDS AV, HURSTVILLE NSW 2220	11	60	5	No	57	2	No	56	1	No
Residential	7/17 WOIDS AV, HURSTVILLE NSW 2220	12	60	5	No	57	2	No	56	1	No
Residential	72 LILY ST, HURSTVILLE NSW 2220	6	60	5	No	57	2	No	56	1	No
Residential	11/38 ILLAWARRA ST, ALLAWAH NSW 2218	10	60	5	No	57	2	No	56	1	No
Medical	12 THE AVENUE, HURSTVILLE NSW 2220	3	60	5	N/A	57	2	N/A	56	1	N/A
Residential	7/10-12 WRIGHT ST, HURSTVILLE NSW 2220	4	60	5	No	57	2	No	56	1	No
Residential	2/28 LANCELOT ST, ALLAWAH NSW 2218	10	60	5	No	57	2	No	56	1	No
Commercial	121 FOREST RD, HURSTVILLE NSW 2220	2	60	-10	N/A	57	-13	N/A	56	-14	N/A
Residential	42 BELLEVUE PDE, ALLAWAH NSW 2218	12	60	5	No	57	2	No	56	1	No
Residential	42 BOTANY ST, CARLTON NSW 2218	7	60	5	No	57	2	No	56	1	No
Commercial	178 FOREST RD, HURSTVILLE NSW 2220	2	60	-10	N/A	57	-13	N/A	56	-14	N/A
Medical	176A FOREST RD, HURSTVILLE NSW 2220	2	60	5	N/A	57	2	N/A	56	1	N/A
Residential	21 CRONULLA ST, CARLTON NSW 2218	8	60	5	No	57	2	No	56	1	No
Residential	2/46 NOBLE ST, ALLAWAH NSW 2218	10	60	5	No	57	2	No	56	1	No
Residential	26 XENIA AV, CARLTON NSW 2218	7	60	5	No	57	2	No	56	1	No

Residential	5 CRONULLA ST, CARLTON NSW 2218	8	60	5	No	57	2	No	56	1	No
Commercial	156 FOREST RD, HURSTVILLE NSW 2220	2	60	-11	N/A	57	-14	N/A	56	-15	N/A
Residential	2/53 ILLAWARRA ST, ALLAWAH NSW 2218	10	60	5	No	57	2	No	56	1	No
Commercial	1/176 FOREST RD, HURSTVILLE NSW 2220	2	60	-11	N/A	57	-14	N/A	56	-15	N/A
Residential	8 WRIGHT ST, HURSTVILLE NSW 2220	4	60	5	No	57	2	No	56	1	No
Residential	2 CRONULLA ST, CARLTON NSW 2218	7	59	4	No	56	1	No	55	0	No
Residential	4 CRONULLA ST, CARLTON NSW 2218	7	59	4	No	56	1	No	55	0	No
Residential	20A CRONULLA ST, CARLTON NSW 2218	7	59	4	No	56	1	No	55	0	No
Residential	10/69 NOBLE ST, ALLAWAH NSW 2218	10	59	4	No	56	1	No	55	0	No
Residential	7/9 WOIDS AV, HURSTVILLE NSW 2220	12	59	4	No	56	1	No	55	0	No
Residential	4/18 ILLAWARRA ST, ALLAWAH NSW 2218	10	59	4	No	56	1	No	55	0	No
Residential	7/58 WOIDS AV, ALLAWAH NSW 2218	10	59	4	No	56	1	No	55	0	No
Residential	3/35 LANCELOT ST, ALLAWAH NSW 2218	10	59	4	No	56	1	No	55	0	No
Residential	68 NOBLE ST, ALLAWAH NSW 2218	10	59	4	No	56	1	No	55	0	No
Commercial	38 HUMPHREYS LANE, HURSTVILLE NSW 2220	2	59	-11	N/A	56	-14	N/A	55	-15	N/A
Residential	42 BELLEVUE PDE, ALLAWAH NSW 2218	12	59	4	No	56	1	No	55	0	No
Residential	4/17 RUTLAND ST, ALLAWAH NSW 2218	9	59	4	No	56	1	No	55	0	No
Residential	19 ELIZABETH ST, ALLAWAH NSW 2218	10	59	4	No	56	1	No	55	0	No
Medical	162 FOREST RD, HURSTVILLE NSW 2220	2	59	4	N/A	56	1	N/A	55	0	N/A
Residential	13 ELIZABETH ST, ALLAWAH NSW 2218	10	59	4	No	56	1	No	55	0	No
Residential	53 FLEET ST, CARLTON NSW 2218	7	59	4	No	56	1	No	55	0	No
Residential	39 CRONULLA ST, CARLTON NSW 2218	8	59	4	No	56	1	No	55	0	No
Residential	36 CRONULLA ST, CARLTON NSW 2218	7	59	4	No	56	1	No	55	0	No
Residential	7/10-12 WRIGHT ST, HURSTVILLE NSW 2220	4	59	4	No	56	1	No	55	0	No
Residential	11/1 ALFRED ST, HURSTVILLE NSW 2220	2	59	4	No	56	1	No	55	0	No
Commercial	2A/124 FOREST RD, HURSTVILLE NSW 2220	3	59	-11	N/A	56	-14	N/A	55	-15	N/A
Commercial	117 FOREST RD, HURSTVILLE NSW 2220	2	59	-11	N/A	56	-14	N/A	55	-15	N/A
Commercial	160 FOREST RD, HURSTVILLE NSW 2220	2	59	-11	N/A	56	-14	N/A	55	-15	N/A
Residential	45 WOIDS AV, ALLAWAH NSW 2218	12	59	4	No	56	1	No	55	0	No
Educational	80 FOREST RD, HURSTVILLE NSW 2220	4	59	4	N/A	56	1	N/A	55	0	N/A
Residential	21 DURHAM ST, CARLTON NSW 2218	7	59	4	No	56	1	No	55	0	No
Residential	51 BELLEVUE PDE, ALLAWAH NSW 2218	12	59	4	No	56	1	No	55	0	No
Residential	4/29 ST GEORGES PDE, HURSTVILLE NSW 2220	12	59	4	No	56	1	No	55	0	No
Residential	38 CRONULLA ST, CARLTON NSW 2218	7	59	4	No	56	1	No	55	0	No
Residential	30 CRONULLA ST, CARLTON NSW 2218	7	59	4	No	56	1	No	55	0	No
Residential	55 BELLEVUE PDE, ALLAWAH NSW 2218	12	59	4	No	56	1	No	55	0	No
Residential	1/34 LANCELOT ST, ALLAWAH NSW 2218	10	59	4	No	56	1	No	55	0	No
Residential	3/22 WRIGHT ST, HURSTVILLE NSW 2220	4	59	4	No	56	1	No	55	0	No
Residential	37 FLEET ST, CARLTON NSW 2218	7	59	4	No	56	1	No	55	0	No
Residential	2/20 ILLAWARRA ST, ALLAWAH NSW 2218	10	59	4	No	56	1	No	55	0	No
Residential	HIGHGARDEN 24/41-51 WRIGHT ST, HURSTVILLE NSW 2220	3	59	4	No	56	1	No	55	0	No
Residential	58 LILY ST, HURSTVILLE NSW 2220	6	59	4	No	56	1	No	55	0	No
Commercial	SHOP 1 158 FOREST RD, HURSTVILLE NSW 2220	2	59	-11	N/A	56	-14	N/A	55	-15	N/A
Residential	17 HUDSON ST, HURSTVILLE NSW 2220	3	59	4	No	56	1	No	55	0	No
Residential	2/10 ST GEORGES PDE, HURSTVILLE NSW 2220	12	59	4	No	56	1	No	55	0	No
Residential	3/26 BELLEVUE PDE, HURSTVILLE NSW 2220	12	59	4	No	56	1	No	55	0	No
Residential	36 BOTANY ST, CARLTON NSW 2218	7	59	4	No	56	1	No	55	0	No
Residential	2/17 HUDSON ST, HURSTVILLE NSW 2220	3	59	4	No	56	1	No	55	0	No
Educational	1 KENWYN ST, HURSTVILLE NSW 2220	4	59	4	N/A	56	1	N/A	55	0	N/A
Residential	48 BOTANY ST, CARLTON NSW 2218	7	59	4	No	56	1	No	55	0	No
Residential	1/43 LANCELOT ST, ALLAWAH NSW 2218	10	59	4	No	56	1	No	55	0	No
Residential	6/39 ILLAWARRA ST, ALLAWAH NSW 2218	10	59	4	No	56	1	No	55	0	No
Residential	18 WRIGHT ST, HURSTVILLE NSW 2220	4	59	4	No	56	1	No	55	0	No
Residential	35 BOTANY ST, CARLTON NSW 2218	7	59	4	No	56	1	No	55	-1	No
Residential	46 BOTANY ST, CARLTON NSW 2218	7	59	4	No	56	1	No	55	-1	No
Residential	5/25-29 HUDSON ST, HURSTVILLE NSW 2220	3	59	4	No	56	1	No	55	-1	No
Residential	1/32 BELLEVUE PDE, HURSTVILLE NSW 2220	12	59	4	No	56	1	No	55	-1	No
Residential	68 DURHAM ST, CARLTON NSW 2218	7	59	4	No	56	1	No	55	-1	No
Residential	40 XENIA AV, CARLTON NSW 2218	7	59	4	No	56	1	No	55	-1	No
Residential	6/37-43 FOREST RD, HURSTVILLE NSW 2220	6	59	4	No	56	1	No	55	-1	No
Residential	2/10 WOIDS AV, HURSTVILLE NSW 2220	11	58	3	No	55	0	No	54	-1	No
Residential	4/43 ILLAWARRA ST, ALLAWAH NSW 2218	10	58	3	No	55	0	No	54	-1	No
Residential	3/2A HAMILTON ST, ALLAWAH NSW 2218	9	58	3	No	55	0	No	54	-1	No

Residential	8 PARK RD, HURSTVILLE NSW 2220	2	58	3	No	55	0	No	54	-1	No
Residential	7/54 ST GEORGES PDE, HURSTVILLE NSW 2220	12	58	3	No	55	0	No	54	-1	No
Residential	10-12 WRIGHT ST, HURSTVILLE NSW 2220	4	58	3	No	55	0	No	54	-1	No
Residential	14/23 ST GEORGES PDE, HURSTVILLE NSW 2220	12	58	3	No	55	0	No	54	-1	No
Residential	14 WRIGHT ST, HURSTVILLE NSW 2220	4	58	3	No	55	0	No	54	-1	No
Residential	19 CRONULLA ST, CARLTON NSW 2218	8	58	3	No	55	0	No	54	-1	No
Residential	41 NOBLE ST, ALLAWAH NSW 2218	10	58	3	No	55	0	No	54	-1	No
Commercial	450 RAILWAY PDE, ALLAWAH NSW 2218	10	58	-12	N/A	55	-15	N/A	54	-16	N/A
Residential	2/77-77A NOBLE ST, ALLAWAH NSW 2218	10	58	3	No	55	0	No	54	-1	No
Residential	414 RAILWAY PDE, ALLAWAH NSW 2218	9	58	3	No	55	0	No	54	-1	No
Residential	36 XENIA AV, CARLTON NSW 2218	7	58	3	No	55	0	No	54	-1	No
Residential	1/10-12 WRIGHT ST, HURSTVILLE NSW 2220	4	58	3	No	55	0	No	54	-1	No
Residential	38 XENIA AV, CARLTON NSW 2218	7	58	3	No	55	0	No	54	-1	No
Residential	7/22 ST GEORGES PDE, HURSTVILLE NSW 2220	12	58	3	No	55	0	No	54	-1	No
Residential	402-404 RAILWAY PDE, ALLAWAH NSW 2218	9	58	3	No	55	0	No	54	-1	No
Commercial	180 FOREST RD, HURSTVILLE NSW 2220	2	58	-12	N/A	55	-15	N/A	54	-16	N/A
Residential	12/5-9 HUDSON ST, HURSTVILLE NSW 2220	3	58	3	No	55	0	No	54	-1	No
Residential	59 ST GEORGES PDE, ALLAWAH NSW 2218	12	58	3	No	55	0	No	54	-1	No
Residential	26 GEORGE ST, SOUTH HURSTVILLE NSW 2221	12	58	3	No	55	0	No	54	-1	No
Commercial	454 RAILWAY PDE, ALLAWAH NSW 2218	10	58	-12	N/A	55	-15	N/A	54	-16	N/A
Residential	70 LILY ST, HURSTVILLE NSW 2220	6	58	3	No	55	0	No	54	-1	No
Residential	11/64 NOBLE ST, ALLAWAH NSW 2218	10	58	3	No	55	0	No	54	-1	No
Residential	4/18 WRIGHT ST, HURSTVILLE NSW 2220	4	58	3	No	55	0	No	54	-1	No
Place of Worship	18 THE AVENUE, HURSTVILLE NSW 2220	3	58	3	N/A	55	0	N/A	54	-1	N/A
Residential	74 LILY ST, HURSTVILLE NSW 2220	6	58	3	No	55	0	No	54	-1	No
Residential	15/516 RAILWAY PDE, HURSTVILLE NSW 2220	12	58	3	No	55	0	No	54	-1	No
Residential	21A CRONULLA ST, CARLTON NSW 2218	8	58	3	No	55	0	No	54	-1	No
Commercial	182 FOREST RD, HURSTVILLE NSW 2220	2	58	-12	N/A	55	-15	N/A	54	-16	N/A
Residential	6A CRONULLA ST, CARLTON NSW 2218	7	58	3	No	55	0	No	54	-1	No
Residential	17 CRONULLA ST, CARLTON NSW 2218	8	58	3	No	55	0	No	54	-1	No
Residential	22A WRIGHT ST, HURSTVILLE NSW 2220	4	58	3	No	55	0	No	54	-1	No
Residential	1 BURRANEER CL, ALLAWAH NSW 2218	12	58	3	No	55	0	No	54	-1	No
Residential	HIGHGARDEN 20/41-51 WRIGHT ST, HURSTVILLE NSW 2220	3	58	3	No	55	0	No	54	-1	No
Commercial	3 HUDSON ST, HURSTVILLE NSW 2220	3	58	-12	N/A	55	-15	N/A	54	-16	N/A
Residential	11 HUDSON ST, HURSTVILLE NSW 2220	3	58	3	No	55	0	No	54	-1	No
Residential	12/38 THE AVENUE, HURSTVILLE NSW 2220	3	58	3	No	55	0	No	54	-1	No
Residential	146 CARLTON PDE, CARLTON NSW 2218	7	58	3	No	55	0	No	54	-1	No
Residential	13 CRONULLA ST, CARLTON NSW 2218	8	58	3	No	55	0	No	54	-1	No
Commercial	166 FOREST RD, HURSTVILLE NSW 2220	2	58	-12	N/A	55	-15	N/A	54	-16	N/A
Residential	3 FIRST AV, ALLAWAH NSW 2218	12	58	3	No	55	0	No	54	-1	No
Residential	6/39 BELLEVUE PDE, HURSTVILLE NSW 2220	12	58	3	No	55	0	No	54	-1	No
Residential	1 FIRST AV, ALLAWAH NSW 2218	12	58	3	No	55	0	No	54	-1	No
Residential	7/5-9 HUDSON ST, HURSTVILLE NSW 2220	3	58	3	No	55	0	No	54	-1	No
Residential	8/24 THE AVENUE, HURSTVILLE NSW 2220	3	58	3	No	55	-1	No	54	-2	No
Residential	1/27 BELLEVUE PDE, HURSTVILLE NSW 2220	12	58	3	No	55	-1	No	54	-2	No
Residential	144 FOREST RD, HURSTVILLE NSW 2220	3	58	3	No	55	-1	No	54	-2	No
Residential	82 LILY ST, HURSTVILLE NSW 2220	6	58	3	No	55	-1	No	54	-2	No
Residential	1 ORANGE LANE, HURSTVILLE NSW 2220	4	58	3	No	55	-1	No	54	-2	No
Residential	58 ST GEORGES PDE, ALLAWAH NSW 2218	12	58	3	No	55	-1	No	54	-2	No
Residential	12 GEORGE ST, SOUTH HURSTVILLE NSW 2221	12	57	2	No	54	-1	No	53	-2	No
Residential	9/33 ELIZABETH ST, ALLAWAH NSW 2218	10	57	2	No	54	-1	No	53	-2	No
Residential	10 GEORGE ST, SOUTH HURSTVILLE NSW 2221	12	57	2	No	54	-1	No	53	-2	No
Residential	23 FOREST RD, HURSTVILLE NSW 2220	7	57	2	No	54	-1	No	53	-2	No
Residential	52 BELLEVUE PDE, ALLAWAH NSW 2218	12	57	2	No	54	-1	No	53	-2	No
Residential	6/56 CRONULLA ST, CARLTON NSW 2218	7	57	2	No	54	-1	No	53	-2	No
Residential	4/94 CRONULLA ST, HURSTVILLE NSW 2220	7	57	2	No	54	-1	No	53	-2	No
Commercial	35 FOREST RD, HURSTVILLE NSW 2220	6	57	-13	N/A	54	-16	N/A	53	-17	N/A
Residential	44 CRONULLA ST, CARLTON NSW 2218	7	57	2	No	54	-1	No	53	-2	No
Residential	5/5-7 WOIDS AV, HURSTVILLE NSW 2220	12	57	2	No	54	-1	No	53	-2	No
Residential	6 WRIGHT ST, HURSTVILLE NSW 2220	4	57	2	No	54	-1	No	53	-2	No
Residential	29 BOTANY ST, CARLTON NSW 2218	7	57	2	No	54	-1	No	53	-2	No
Residential	9/49 ILLAWARRA ST, ALLAWAH NSW 2218	10	57	2	No	54	-1	No	53	-2	No
Residential	3/18 WRIGHT ST, HURSTVILLE NSW 2220	4	57	2	No	54	-1	No	53	-2	No

Commercial	164 FOREST RD, HURSTVILLE NSW 2220	2	57	-13	N/A	54	-16	N/A	53	-17	N/A
Residential	3/37-43 FOREST RD, HURSTVILLE NSW 2220	6	57	2	No	54	-1	No	53	-2	No
Residential	19/37-43 FOREST RD, HURSTVILLE NSW 2220	6	57	2	No	54	-1	No	53	-2	No
Place of Worship	20 THE AVENUE, HURSTVILLE NSW 2220	3	57	2	N/A	54	-1	N/A	53	-2	N/A
Residential	27 BOTANY ST, CARLTON NSW 2218	7	57	2	No	54	-1	No	53	-2	No
Educational	1 KENWYN ST, HURSTVILLE NSW 2220	4	57	2	N/A	54	-1	N/A	53	-2	N/A
Residential	3/2 HAMILTON ST, ALLAWAH NSW 2218	9	57	2	No	54	-1	No	53	-2	No
Residential	6/50 NOBLE ST, ALLAWAH NSW 2218	10	57	2	No	54	-1	No	53	-2	No
Residential	3/33-35 HUDSON ST, HURSTVILLE NSW 2220	3	57	2	No	54	-1	No	53	-2	No
Residential	55 CRONULLA ST, CARLTON NSW 2218	6	57	2	No	54	-1	No	53	-2	No
Residential	28 XENIA AV, CARLTON NSW 2218	7	57	2	No	54	-1	No	53	-2	No
Residential	43 BOTANY ST, CARLTON NSW 2218	7	57	2	No	54	-1	No	53	-2	No
Residential	3/39-43 HUDSON ST, HURSTVILLE NSW 2220	3	57	2	No	54	-1	No	53	-2	No
Residential	400 RAILWAY PDE, ALLAWAH NSW 2218	9	57	2	No	54	-1	No	53	-2	No
Residential	24 XENIA AV, CARLTON NSW 2218	7	57	2	No	54	-1	No	53	-2	No
Commercial	145 FOREST RD, HURSTVILLE NSW 2220	2	57	-13	N/A	54	-16	N/A	53	-17	N/A
Residential	11/1 HAMILTON ST, ALLAWAH NSW 2218	9	57	2	No	54	-1	No	53	-2	No
Residential	16 GEORGE ST, SOUTH HURSTVILLE NSW 2221	12	57	2	No	54	-1	No	53	-2	No
Residential	GROUND 2/22 EMPRESS ST, HURSTVILLE NSW 2220	12	57	2	No	54	-1	No	53	-2	No
Residential	7/10-12 WRIGHT ST, HURSTVILLE NSW 2220	4	57	2	No	54	-1	No	53	-2	No
Residential	15 HUDSON ST, HURSTVILLE NSW 2220	3	57	2	No	54	-1	No	53	-2	No
Residential	28 GEORGE ST, SOUTH HURSTVILLE NSW 2221	12	57	2	No	54	-1	No	53	-2	No
Residential	28 GEORGE ST, SOUTH HURSTVILLE NSW 2221	12	57	2	No	54	-1	No	53	-2	No
Residential	64 DURHAM ST, CARLTON NSW 2218	7	57	2	No	54	-1	No	54	-1	No
Residential	37 HUDSON ST, HURSTVILLE NSW 2220	3	57	2	No	54	-1	No	53	-2	No
Residential	40 CRONULLA ST, CARLTON NSW 2218	7	57	2	No	54	-1	No	53	-2	No
Commercial	22/37-43 FOREST RD, HURSTVILLE NSW 2220	6	57	-13	N/A	54	-16	N/A	53	-17	N/A
Residential	4/47 ILLAWARRA ST, ALLAWAH NSW 2218	10	57	2	No	54	-1	No	53	-2	No
Residential	38 BELLEVUE PDE, HURSTVILLE NSW 2220	12	57	2	No	54	-1	No	53	-2	No
Residential	30 XENIA AV, CARLTON NSW 2218	7	57	2	No	54	-1	No	53	-2	No
Commercial	UNIT 3 186 FOREST RD, HURSTVILLE NSW 2220	2	57	-13	N/A	54	-16	N/A	53	-17	N/A
Residential	60 LILY ST, HURSTVILLE NSW 2220	6	57	2	No	54	-1	No	53	-2	No
Residential	62 ST GEORGES PDE, ALLAWAH NSW 2218	12	57	2	No	54	-1	No	53	-2	No
Residential	64 ST GEORGES PDE, ALLAWAH NSW 2218	12	57	2	No	54	-1	No	53	-2	No
Residential	20 CRONULLA ST, CARLTON NSW 2218	7	57	2	No	54	-1	No	53	-2	No
Commercial	192A FOREST RD, HURSTVILLE NSW 2220	2	57	-13	N/A	54	-16	N/A	53	-17	N/A
Residential	4/13 WOIDS AV, HURSTVILLE NSW 2220	12	57	2	No	54	-1	No	53	-2	No
Residential	36 CRONULLA ST, CARLTON NSW 2218	7	57	2	No	54	-1	No	53	-2	No
Residential	31 HUDSON ST, HURSTVILLE NSW 2220	3	57	2	No	54	-1	No	53	-2	No
Residential	9/44 EMPRESS ST, HURSTVILLE NSW 2220	12	57	2	No	54	-1	No	53	-2	No
Residential	COOLABAH COURT 9/13 ST GEORGES PDE, HURSTVILLE NSW 2220	12	57	2	No	54	-1	No	53	-2	No
Residential	8/4 ST GEORGES PDE, HURSTVILLE NSW 2220	12	57	2	No	54	-1	No	53	-2	No
Residential	15/58 NOBLE ST, ALLAWAH NSW 2218	10	57	2	No	54	-1	No	53	-2	No
Commercial	143 FOREST RD, HURSTVILLE NSW 2220	2	57	-13	N/A	54	-16	N/A	53	-17	N/A
Residential	9/40 EMPRESS ST, HURSTVILLE NSW 2220	12	57	2	No	54	-1	No	53	-2	No
Residential	11/5 NOBLE ST, ALLAWAH NSW 2218	11	57	2	No	54	-1	No	53	-2	No
Residential	UNIT 6 69-71 CRONULLA ST, CARLTON NSW 2218	6	57	2	No	54	-1	No	53	-2	No
Residential	142 CARLTON PDE, CARLTON NSW 2218	7	57	2	No	54	-1	No	53	-2	No
Residential	14/29 ST GEORGES PDE, HURSTVILLE NSW 2220	12	57	2	No	54	-2	No	53	-3	No
Residential	22 GEORGE ST, SOUTH HURSTVILLE NSW 2221	12	57	2	No	54	-2	No	53	-3	No
Residential	14 GEORGE ST, SOUTH HURSTVILLE NSW 2221	12	57	2	No	54	-2	No	53	-3	No
Commercial	14/8-10 THE AVENUE, HURSTVILLE NSW 2220	3	57	-14	N/A	54	-17	N/A	53	-18	N/A
Residential	1/41 NOBLE ST, ALLAWAH NSW 2218	10	56	1	No	53	-2	No	52	-3	No
Residential	44 BELLEVUE PDE, ALLAWAH NSW 2218	12	56	1	No	53	-2	No	52	-3	No
Residential	3/546 RAILWAY PDE, HURSTVILLE NSW 2220	12	56	1	No	53	-2	No	52	-3	No
Residential	4 BURRANEER CL, ALLAWAH NSW 2218	12	56	1	No	53	-2	No	52	-3	No
Residential	36 BELLEVUE PDE, HURSTVILLE NSW 2220	12	56	1	No	53	-2	No	52	-3	No
Residential	5/24 EMPRESS ST, HURSTVILLE NSW 2220	12	56	1	No	53	-2	No	52	-3	No
Residential	9/6 ST GEORGES PDE, HURSTVILLE NSW 2220	12	56	1	No	53	-2	No	52	-3	No
Residential	36 GEORGE ST, SOUTH HURSTVILLE NSW 2221	12	56	1	No	53	-2	No	52	-3	No
Residential	67 CRONULLA ST, CARLTON NSW 2218	6	56	1	No	53	-2	No	52	-3	No
Residential	2 FIRST AV, SOUTH HURSTVILLE NSW 2221	12	56	1	No	53	-2	No	52	-3	No
Residential	4/2 BELLEVUE PDE, HURSTVILLE NSW 2220	12	56	1	No	53	-2	No	52	-3	No

Residential	15/15 BELLEVUE PDE, HURSTVILLE NSW 2220	12	56	1	No	53	-2	No	52	-3	No
Residential	5/15 BELLEVUE PDE, HURSTVILLE NSW 2220	12	56	1	No	53	-2	No	52	-3	No
Residential	63 ST GEORGES PDE, ALLAWAH NSW 2218	12	56	1	No	53	-2	No	52	-3	No
Place of Worship	22 THE AVENUE, HURSTVILLE NSW 2220	3	56	1	N/A	53	-2	N/A	52	-3	N/A
Residential	80 LILY ST, HURSTVILLE NSW 2220	6	56	1	No	53	-2	No	52	-3	No
Residential	6/35 ST GEORGES PDE, HURSTVILLE NSW 2220	12	56	1	No	53	-2	No	52	-3	No
Residential	UNIT 16 57-59 ILLAWARRA ST, ALLAWAH NSW 2218	10	56	1	No	53	-2	No	52	-3	No
Residential	67 ST GEORGES PDE, ALLAWAH NSW 2218	12	56	1	No	53	-2	No	52	-3	No
Residential	4/50-54 EMPRESS ST, HURSTVILLE NSW 2220	12	56	1	No	53	-2	No	52	-3	No
Residential	8/19-21 HUDSON ST, HURSTVILLE NSW 2220	3	56	1	No	53	-2	No	52	-3	No
Place of Worship	24-28 WRIGHT ST, HURSTVILLE NSW 2220	4	56	1	N/A	53	-2	N/A	52	-3	N/A
Residential	5 BURRANEER CL, ALLAWAH NSW 2218	12	56	1	No	53	-2	No	52	-3	No
Commercial	2/153-161 FOREST RD, HURSTVILLE NSW 2220	2	56	-14	N/A	53	-17	N/A	52	-18	N/A
Residential	51 FLEET ST, CARLTON NSW 2218	7	56	1	No	53	-2	No	52	-3	No
Residential	34 CRONULLA ST, CARLTON NSW 2218	7	56	1	No	53	-2	No	56	1	No
Residential	7 CRONULLA ST, CARLTON NSW 2218	8	56	1	No	53	-2	No	52	-3	No
Residential	32 CRONULLA ST, CARLTON NSW 2218	7	56	1	No	53	-2	No	52	-3	No
Residential	3/43 NOBLE ST, ALLAWAH NSW 2218	10	56	1	No	53	-2	No	52	-3	No
Residential	4/10-12 WRIGHT ST, HURSTVILLE NSW 2220	4	56	1	No	53	-2	No	52	-3	No
Residential	8/5-7 ST GEORGES PDE, HURSTVILLE NSW 2220	12	56	1	No	53	-2	No	52	-3	No
Residential	35 FLEET ST, CARLTON NSW 2218	7	56	1	No	53	-2	No	52	-3	No
Residential	49 FLEET ST, CARLTON NSW 2218	7	56	1	No	53	-2	No	52	-3	No
Residential	15 CRONULLA ST, CARLTON NSW 2218	8	56	1	No	53	-2	No	52	-3	No
Residential	9/24 EMPRESS ST, HURSTVILLE NSW 2220	12	56	1	No	53	-2	No	52	-3	No
Residential	55 FLEET ST, CARLTON NSW 2218	7	56	1	No	53	-2	No	52	-3	No
Residential	HIGHGARDEN 13/53-61 WRIGHT ST, HURSTVILLE NSW 2220	3	56	1	No	53	-2	No	52	-3	No
Educational	80 FOREST RD, HURSTVILLE NSW 2220	4	56	1	N/A	53	-2	N/A	52	-3	N/A
Residential	3/55 ST GEORGES PDE, HURSTVILLE NSW 2220	12	56	1	No	53	-2	No	52	-3	No
Residential	11 CRONULLA ST, CARLTON NSW 2218	8	56	1	No	53	-2	No	52	-3	No
Commercial	202 FOREST RD, HURSTVILLE NSW 2220	2	56	-14	N/A	53	-17	N/A	52	-18	N/A
Residential	43 BOTANY ST, CARLTON NSW 2218	7	56	1	No	53	-2	No	56	1	No
Residential	1 BELLEVUE PDE, HURSTVILLE NSW 2220	12	56	1	No	53	-2	No	52	-3	No
Residential	1/2-4 EMPRESS ST, HURSTVILLE NSW 2220	12	56	1	No	53	-2	No	52	-3	No
Residential	7/21 WOIDS AV, HURSTVILLE NSW 2220	12	56	1	No	53	-2	No	52	-3	No
Residential	34 BOTANY ST, CARLTON NSW 2218	7	56	1	No	53	-2	No	52	-3	No
Residential	12 CRONULLA ST, CARLTON NSW 2218	7	56	1	No	53	-2	No	52	-3	No
Residential	1 BELLEVUE PDE, HURSTVILLE NSW 2220	12	56	1	No	53	-2	No	52	-3	No
Residential	44 GEORGE ST, SOUTH HURSTVILLE NSW 2221	12	56	1	No	53	-2	No	52	-3	No
Residential	2 BURRANEER CL, ALLAWAH NSW 2218	12	56	1	No	53	-2	No	52	-3	No
Residential	24 EMPRESS ST, HURSTVILLE NSW 2220	12	56	1	No	53	-2	No	52	-3	No
Residential	7/32 EMPRESS ST, HURSTVILLE NSW 2220	12	56	1	No	53	-2	No	52	-3	No
Residential	35 CRONULLA ST, CARLTON NSW 2218	8	56	1	No	53	-2	No	52	-3	No
Residential	37 CRONULLA ST, CARLTON NSW 2218	8	56	1	No	53	-2	No	52	-3	No
Residential	1 BELLEVUE PDE, HURSTVILLE NSW 2220	12	56	1	No	53	-2	No	52	-3	No
Residential	24 GEORGE ST, SOUTH HURSTVILLE NSW 2221	12	56	1	No	53	-2	No	52	-3	No
Commercial	15 FOREST RD, HURSTVILLE NSW 2220	7	56	-14	N/A	53	-17	N/A	52	-18	N/A
Residential	7/18-20 EMPRESS ST, HURSTVILLE NSW 2220	12	56	1	No	53	-2	No	52	-3	No
Residential	20 GEORGE ST, SOUTH HURSTVILLE NSW 2221	12	56	1	No	53	-2	No	52	-3	No
Residential	1/22 BELLEVUE PDE, HURSTVILLE NSW 2220	12	56	1	No	53	-2	No	52	-3	No
Residential	144 CARLTON PDE, CARLTON NSW 2218	7	56	1	No	53	-3	No	52	-4	No
Residential	2/86 WOIDS AV, ALLAWAH NSW 2218	10	56	1	No	53	-3	No	52	-4	No
Residential	32 BOTANY ST, CARLTON NSW 2218	7	56	1	No	53	-3	No	52	-4	No
Residential	5/39 NOBLE ST, ALLAWAH NSW 2218	11	55	0	No	52	-3	No	52	-4	No
Commercial	67 FOREST RD, HURSTVILLE NSW 2220	5	55	-15	N/A	52	-18	N/A	51	-19	N/A
Residential	6/42 ILLAWARRA ST, ALLAWAH NSW 2218	10	55	0	No	52	-3	No	51	-4	No
Residential	10 CRONULLA ST, CARLTON NSW 2218	7	55	0	No	52	-3	No	51	-4	No
Residential	9/6 ST GEORGES PDE, HURSTVILLE NSW 2220	12	55	0	No	52	-3	No	51	-4	No
Educational	20 WRIGHT ST, HURSTVILLE NSW 2220	4	55	0	N/A	52	-3	N/A	51	-4	N/A
Residential	3/8 BELLEVUE PDE, HURSTVILLE NSW 2220	12	55	0	No	52	-3	No	51	-4	No
Residential	85 CRONULLA ST, CARLTON NSW 2218	6	55	0	No	52	-3	No	51	-4	No
Residential	3/67 NOBLE ST, ALLAWAH NSW 2218	10	55	0	No	52	-3	No	51	-4	No
Residential	34 BOTANY ST, CARLTON NSW 2218	7	55	0	No	52	-3	No	51	-4	No
Residential	3/50 ST GEORGES PDE, HURSTVILLE NSW 2220	12	55	0	No	52	-3	No	51	-4	No

Residential	25 BOTANY ST, CARLTON NSW 2218	7	55	0	No	52	-3	No	51	-4	No
Commercial	2/206 FOREST RD, HURSTVILLE NSW 2220	2	55	-15	N/A	52	-18	N/A	51	-19	N/A
Commercial	204 FOREST RD, HURSTVILLE NSW 2220	2	55	-15	N/A	52	-18	N/A	51	-19	N/A
Residential	63A ST GEORGES PDE, ALLAWAH NSW 2218	12	55	0	No	52	-3	No	51	-4	No
Residential	40 GEORGE ST, SOUTH HURSTVILLE NSW 2221	12	55	0	No	52	-3	No	51	-4	No
Residential	8/40-42 HUDSON ST, HURSTVILLE NSW 2220	3	55	0	No	52	-3	No	51	-4	No
Residential	7/5 BARSBYS AV, ALLAWAH NSW 2218	9	55	0	No	52	-3	No	51	-4	No
Residential	1/14-16 EMPRESS ST, HURSTVILLE NSW 2220	12	55	0	No	52	-3	No	51	-4	No
Residential	1 BOTANY ST, CARLTON NSW 2218	7	55	0	No	52	-3	No	51	-4	No
Residential	3 BURRANEER CL, ALLAWAH NSW 2218	12	55	0	No	52	-3	No	51	-4	No
Residential	8/15 ST GEORGES PDE, HURSTVILLE NSW 2220	12	55	0	No	52	-3	No	51	-4	No
Residential	28 CRONULLA ST, CARLTON NSW 2218	7	55	0	No	52	-3	No	52	-4	No
Residential	41 BOTANY ST, CARLTON NSW 2218	7	55	0	No	52	-3	No	52	-3	No
Residential	42 GEORGE ST, SOUTH HURSTVILLE NSW 2221	12	55	0	No	52	-3	No	51	-4	No
Residential	30 GEORGE ST, SOUTH HURSTVILLE NSW 2221	12	55	0	No	52	-3	No	51	-4	No
Residential	77-77A NOBLE ST, ALLAWAH NSW 2218	10	55	0	No	52	-3	No	51	-4	No
Residential	58 DURHAM ST, CARLTON NSW 2218	7	55	0	No	52	-3	No	51	-4	No
Residential	4/77-77A NOBLE ST, ALLAWAH NSW 2218	10	55	0	No	52	-3	No	51	-4	No
Residential	2/38 HUDSON ST, HURSTVILLE NSW 2220	3	55	0	No	52	-3	No	51	-4	No
Commercial	198 FOREST RD, HURSTVILLE NSW 2220	2	55	-15	N/A	52	-18	N/A	51	-19	N/A
Residential	20 XENIA AV, CARLTON NSW 2218	7	55	-1	No	52	-4	No	53	-2	No
Residential	1-3 ST GEORGES PDE, HURSTVILLE NSW 2220	12	55	-1	No	52	-4	No	51	-5	No
Residential	76 DURHAM ST, CARLTON NSW 2218	7	55	-1	No	52	-4	No	51	-5	No
Residential	18 ST GEORGES PDE, HURSTVILLE NSW 2220	12	54	-1	No	51	-4	No	50	-5	No
Residential	32 GEORGE ST, SOUTH HURSTVILLE NSW 2221	12	54	-1	No	51	-4	No	50	-5	No
Residential	6 CRONULLA ST, CARLTON NSW 2218	7	54	-1	No	51	-4	No	50	-5	No
Residential	26 GEORGE ST, SOUTH HURSTVILLE NSW 2221	12	54	-1	No	51	-4	No	50	-5	No
Residential	HIGHGARDEN 6/41-51 WRIGHT ST, HURSTVILLE NSW 2220	3	54	-1	No	51	-4	No	50	-5	No
Residential	61 CRONULLA ST, CARLTON NSW 2218	6	54	-1	No	51	-4	No	50	-5	No
Residential	2/47 ST GEORGES PDE, HURSTVILLE NSW 2220	12	54	-1	No	51	-4	No	50	-5	No
Residential	65 ST GEORGES PDE, ALLAWAH NSW 2218	12	54	-1	No	51	-4	No	50	-5	No
Residential	39 FLEET ST, CARLTON NSW 2218	7	54	-1	No	51	-4	No	50	-5	No
Residential	6/552 RAILWAY PDE, HURSTVILLE NSW 2220	12	54	-1	No	51	-4	No	50	-5	No
Residential	1/558 RAILWAY PDE, HURSTVILLE NSW 2220	12	54	-1	No	51	-4	No	50	-5	No
Residential	34 GEORGE ST, SOUTH HURSTVILLE NSW 2221	12	54	-1	No	51	-4	No	50	-5	No
Residential	37 BOTANY ST, CARLTON NSW 2218	7	54	-1	No	51	-4	No	50	-5	No
Residential	20 CRONULLA ST, CARLTON NSW 2218	7	54	-1	No	51	-4	No	50	-5	No
Residential	9/51 ST GEORGES PDE, HURSTVILLE NSW 2220	12	54	-1	No	51	-4	No	50	-5	No
Commercial	12/11 FOREST RD, HURSTVILLE NSW 2220	7	54	-16	N/A	51	-19	N/A	50	-20	N/A
Residential	38 GEORGE ST, SOUTH HURSTVILLE NSW 2221	12	54	-1	No	51	-4	No	50	-5	No
Residential	2/56 NOBLE ST, ALLAWAH NSW 2218	10	54	-1	No	51	-4	No	50	-5	No
Residential	2/34-38 EMPRESS ST, HURSTVILLE NSW 2220	12	54	-1	No	51	-4	No	50	-5	No
Residential	8/39 ST GEORGES PDE, HURSTVILLE NSW 2220	12	54	-1	No	51	-4	No	50	-5	No
Residential	41 DURHAM ST, CARLTON NSW 2218	7	54	-1	No	51	-4	No	50	-5	No
Residential	38 BELLEVUE PDE, HURSTVILLE NSW 2220	12	54	-1	No	51	-4	No	50	-5	No
Residential	41 FLEET ST, CARLTON NSW 2218	7	54	-1	No	51	-4	No	50	-5	No
Commercial	49 TREACY ST, HURSTVILLE NSW 2220	2	54	-16	N/A	51	-19	N/A	50	-20	N/A
Residential	2/50 CRONULLA ST, CARLTON NSW 2218	7	54	-1	No	51	-4	No	50	-5	No
Educational	24-28 WRIGHT ST, HURSTVILLE NSW 2220	4	54	-1	N/A	51	-4	N/A	50	-5	N/A
Residential	23 HUDSON ST, HURSTVILLE NSW 2220	3	54	-1	No	51	-4	No	50	-5	No
Residential	9/26 ST GEORGES PDE, HURSTVILLE NSW 2220	12	54	-1	No	51	-4	No	50	-5	No
Residential	2/73 NOBLE ST, ALLAWAH NSW 2218	10	54	-1	No	51	-4	No	50	-5	No
Commercial	183C FOREST RD, HURSTVILLE NSW 2220	2	54	-16	N/A	51	-19	N/A	50	-20	N/A
Residential	16 CRONULLA ST, CARLTON NSW 2218	7	54	-1	No	51	-4	No	50	-5	No
Residential	65 ST GEORGES PDE, ALLAWAH NSW 2218	12	54	-1	No	51	-4	No	50	-5	No
Residential	53 BELLEVUE PDE, ALLAWAH NSW 2218	12	54	-1	No	51	-4	No	50	-5	No
Residential	41 WOIDS AV, ALLAWAH NSW 2218	12	54	-1	No	51	-4	No	50	-5	No
Residential	64A ST GEORGES PDE, ALLAWAH NSW 2218	12	54	-1	No	51	-4	No	50	-5	No
Residential	8/52-54 HUDSON ST, HURSTVILLE NSW 2220	3	54	-1	No	51	-4	No	50	-5	No
Residential	7/1 BARSBYS AV, ALLAWAH NSW 2218	9	54	-1	No	51	-4	No	50	-5	No
Residential	44 BELLEVUE PDE, ALLAWAH NSW 2218	12	54	-1	No	51	-4	No	50	-5	No
Residential	29 BOTANY ST, CARLTON NSW 2218	7	54	-1	No	51	-4	No	50	-5	No
Residential	6/43 ST GEORGES PDE, HURSTVILLE NSW 2220	12	54	-1	No	51	-4	No	50	-5	No

Residential	39 BOTANY ST, CARLTON NSW 2218	7	54	-1	No	51	-4	No	50	-5	No
Residential	61 ST GEORGES PDE, ALLAWAH NSW 2218	12	54	-1	No	51	-4	No	50	-5	No
Residential	37 BOTANY ST, CARLTON NSW 2218	7	54	-1	No	51	-4	No	50	-5	No
Residential	5/22 BELLEVUE PDE, HURSTVILLE NSW 2220	12	54	-1	No	51	-4	No	50	-5	No
Residential	27 BOTANY ST, CARLTON NSW 2218	7	54	-1	No	51	-4	No	50	-5	No
Residential	1/94 CRONULLA ST, HURSTVILLE NSW 2220	7	54	-1	No	51	-4	No	50	-5	No
Residential	10/516 RAILWAY PDE, HURSTVILLE NSW 2220	12	54	-2	No	51	-5	No	50	-6	No
Residential	52 CRONULLA ST, CARLTON NSW 2218	7	54	-2	No	51	-5	No	50	-6	No
Residential	12A XENIA AV, CARLTON NSW 2218	7	54	-2	No	51	-5	No	50	-6	No
Residential	22 XENIA AV, CARLTON NSW 2218	7	54	-2	No	51	-5	No	50	-6	No
Residential	14/7 BELLEVUE PDE, HURSTVILLE NSW 2220	12	53	-2	No	50	-5	No	49	-6	No
Residential	48 CRONULLA ST, CARLTON NSW 2218	7	53	-2	No	50	-5	No	49	-6	No
Residential	73C ST GEORGES PDE, ALLAWAH NSW 2218	12	53	-2	No	50	-5	No	49	-6	No
Residential	6/10 EMPRESS ST, HURSTVILLE NSW 2220	12	53	-2	No	50	-5	No	49	-6	No
Residential	5/17 RUTLAND ST, ALLAWAH NSW 2218	9	53	-2	No	50	-5	No	49	-6	No
Residential	73A ST GEORGES PDE, ALLAWAH NSW 2218	12	53	-2	No	50	-5	No	49	-6	No
Residential	2/17 HUDSON ST, HURSTVILLE NSW 2220	3	53	-2	No	50	-5	No	49	-6	No
Residential	57 BELLEVUE PDE, ALLAWAH NSW 2218	12	53	-2	No	50	-5	No	49	-6	No
Commercial	173 FOREST RD, HURSTVILLE NSW 2220	2	53	-17	N/A	50	-20	N/A	49	-21	N/A
Residential	16 WRIGHT ST, HURSTVILLE NSW 2220	4	53	-2	No	50	-5	No	49	-6	No
Residential	57A BELLEVUE PDE, ALLAWAH NSW 2218	12	53	-2	No	50	-5	No	49	-6	No
Commercial	173A FOREST RD, HURSTVILLE NSW 2220	2	53	-17	N/A	50	-20	N/A	49	-21	N/A
Residential	132 CARLTON PDE, CARLTON NSW 2218	7	53	-2	No	50	-5	No	49	-6	No
Commercial	169 FOREST RD, HURSTVILLE NSW 2220	2	53	-17	N/A	50	-20	N/A	49	-21	N/A
Residential	32 WRIGHT ST, HURSTVILLE NSW 2220	4	53	-2	No	50	-5	No	49	-6	No
Educational	80 FOREST RD, HURSTVILLE NSW 2220	4	53	-2	N/A	50	-5	N/A	49	-6	N/A
Residential	28 THE AVENUE, HURSTVILLE NSW 2220	3	53	-2	No	50	-5	No	49	-6	No
Medical	28 THE AVENUE, HURSTVILLE NSW 2220	3	53	-2	N/A	50	-5	N/A	49	-6	N/A
Residential	9 CRONULLA ST, CARLTON NSW 2218	8	53	-2	No	50	-5	No	49	-6	No
Residential	29 FLEET ST, CARLTON NSW 2218	7	53	-2	No	50	-5	No	49	-6	No
Residential	57 FLEET ST, CARLTON NSW 2218	7	53	-2	No	50	-5	No	49	-6	No
Residential	4/11 RUTLAND ST, ALLAWAH NSW 2218	9	53	-2	No	50	-5	No	49	-6	No
Residential	46 GEORGE ST, SOUTH HURSTVILLE NSW 2221	12	53	-2	No	50	-5	No	49	-6	No
Residential	63 CRONULLA ST, CARLTON NSW 2218	6	53	-2	No	50	-5	No	49	-6	No
Residential	8/9 BARSBYS AV, ALLAWAH NSW 2218	9	53	-2	No	50	-5	No	49	-6	No
Residential	UNIT 2 65 NOBLE ST, ALLAWAH NSW 2218	10	53	-2	No	50	-5	No	49	-6	No
Residential	4/36 ST GEORGES PDE, HURSTVILLE NSW 2220	12	53	-2	No	50	-5	No	49	-6	No
Place of Worship	20 THE AVENUE, HURSTVILLE NSW 2220	3	53	-2	N/A	50	-5	N/A	49	-6	N/A
Residential	3/38 HUDSON ST, HURSTVILLE NSW 2220	3	53	-2	No	50	-5	No	49	-6	No
Residential	14 CRONULLA ST, CARLTON NSW 2218	7	53	-2	No	50	-5	No	49	-6	No
Residential	36 GEORGE ST, SOUTH HURSTVILLE NSW 2221	12	53	-2	No	50	-5	No	49	-6	No
Residential	18 CRONULLA ST, CARLTON NSW 2218	7	53	-2	No	50	-5	No	49	-6	No
Residential	542 RAILWAY PDE, HURSTVILLE NSW 2220	12	53	-2	No	50	-5	No	49	-6	No
Residential	48 GEORGE ST, SOUTH HURSTVILLE NSW 2221	12	53	-2	No	50	-5	No	49	-6	No
Residential	31 FLEET ST, CARLTON NSW 2218	7	53	-2	No	50	-5	No	49	-6	No
Residential	55 FLEET ST, CARLTON NSW 2218	7	53	-2	No	50	-5	No	49	-6	No
Residential	33 FLEET ST, CARLTON NSW 2218	7	53	-3	No	50	-6	No	49	-7	No
Residential	11 BOTANY ST, CARLTON NSW 2218	7	53	-3	No	50	-6	No	49	-7	No
Residential	4/32 ST GEORGES PDE, HURSTVILLE NSW 2220	12	53	-3	No	50	-6	No	49	-7	No
Commercial	503/42 TREACY ST, HURSTVILLE NSW 2220	2	52	-18	N/A	49	-21	N/A	48	-22	N/A
Educational	80 FOREST RD, HURSTVILLE NSW 2220	4	52	-3	N/A	49	-6	N/A	48	-7	N/A
Residential	30 BOTANY ST, CARLTON NSW 2218	7	52	-3	No	49	-6	No	48	-7	No
Residential	9 ORANGE ST, HURSTVILLE NSW 2220	4	52	-3	No	49	-6	No	48	-7	No
Residential	39 BOTANY ST, CARLTON NSW 2218	7	52	-3	No	49	-6	No	48	-7	No
Residential	22A CRONULLA ST, CARLTON NSW 2218	7	52	-3	No	49	-6	No	48	-7	No
Residential	60 CRONULLA ST, CARLTON NSW 2218	7	52	-3	No	49	-6	No	48	-7	No
Residential	26/1-9 ANDOVER ST, CARLTON NSW 2218	9	52	-3	No	49	-6	No	48	-7	No
Residential	44 BOTANY ST, CARLTON NSW 2218	7	52	-3	No	49	-6	No	48	-7	No
Residential	59 BOTANY ST, CARLTON NSW 2218	7	52	-3	No	49	-6	No	48	-7	No
Residential	61 BOTANY ST, CARLTON NSW 2218	7	52	-3	No	49	-6	No	48	-7	No
Residential	63 BOTANY ST, CARLTON NSW 2218	7	52	-3	No	49	-6	No	48	-7	No
Residential	140 CARLTON PDE, CARLTON NSW 2218	7	52	-3	No	49	-6	No	48	-7	No
Residential	87 CRONULLA ST, CARLTON NSW 2218	6	52	-3	No	49	-6	No	48	-7	No

Residential	18 ELIZABETH ST, ALLAWAH NSW 2218	9	52	-3	No	49	-6	No	48	-7	No
Residential	2/58 NOBLE ST, ALLAWAH NSW 2218	10	52	-3	No	49	-6	No	48	-7	No
Residential	9/24 EMPRESS ST, HURSTVILLE NSW 2220	12	52	-3	No	49	-6	No	48	-7	No
Residential	UNIT 6 61 NOBLE ST, ALLAWAH NSW 2218	10	52	-3	No	49	-6	No	48	-7	No
Commercial	35 FOREST RD, HURSTVILLE NSW 2220	6	52	-18	N/A	49	-21	N/A	48	-22	N/A
Residential	81 CRONULLA ST, CARLTON NSW 2218	6	52	-3	No	49	-6	No	48	-7	No
Residential	554 RAILWAY PDE, HURSTVILLE NSW 2220	12	52	-3	No	49	-6	No	48	-7	No
Commercial	35 FOREST RD, HURSTVILLE NSW 2220	6	52	-18	N/A	49	-21	N/A	48	-22	N/A
Residential	75 ST GEORGES PDE, ALLAWAH NSW 2218	12	52	-3	No	49	-6	No	48	-7	No
Residential	3/75 NOBLE ST, ALLAWAH NSW 2218	10	52	-3	No	49	-6	No	48	-7	No
Residential	13 ORANGE ST, HURSTVILLE NSW 2220	4	52	-3	No	49	-6	No	48	-7	No
Residential	56 DURHAM ST, CARLTON NSW 2218	7	52	-3	No	49	-6	No	48	-7	No
Commercial	165 FOREST RD, HURSTVILLE NSW 2220	2	52	-18	N/A	49	-21	N/A	48	-22	N/A
Residential	23/11 BELLEVUE PDE, HURSTVILLE NSW 2220	12	52	-3	No	49	-6	No	48	-7	No
Residential	28 BOTANY ST, CARLTON NSW 2218	7	52	-3	No	49	-6	No	48	-7	No
Residential	15 ORANGE ST, HURSTVILLE NSW 2220	4	52	-4	No	49	-7	No	48	-8	No
Residential	130 CARLTON PDE, CARLTON NSW 2218	7	52	-4	No	49	-7	No	48	-8	No
Residential	61 BOTANY ST, CARLTON NSW 2218	7	52	-4	No	49	-7	No	48	-8	No
Residential	16 XENIA AV, CARLTON NSW 2218	7	51	-4	No	48	-7	No	47	-8	No
Residential	550 RAILWAY PDE, HURSTVILLE NSW 2220	12	51	-4	No	48	-7	No	47	-8	No
Residential	4 BOTANY ST, CARLTON NSW 2218	7	51	-4	No	48	-7	No	47	-8	No
Residential	44 BOTANY ST, CARLTON NSW 2218	7	51	-4	No	48	-7	No	47	-8	No
Residential	89 CRONULLA ST, CARLTON NSW 2218	6	51	-4	No	48	-7	No	47	-8	No
Residential	1 BOTANY ST, CARLTON NSW 2218	7	51	-4	No	48	-7	No	47	-8	No
Residential	10/406-412 RAILWAY PDE, ALLAWAH NSW 2218	9	51	-4	No	48	-7	No	47	-8	No
Residential	4/44-46 HUDSON ST, HURSTVILLE NSW 2220	3	51	-4	No	48	-7	No	47	-8	No
Residential	5 BOTANY ST, CARLTON NSW 2218	7	51	-4	No	48	-7	No	47	-8	No
Residential	23 BOTANY ST, CARLTON NSW 2218	7	51	-4	No	48	-7	No	47	-8	No
Residential	6/23 BELLEVUE PDE, HURSTVILLE NSW 2220	12	51	-4	No	48	-7	No	47	-8	No
Residential	13 BOTANY ST, CARLTON NSW 2218	7	51	-4	No	48	-7	No	47	-8	No
Residential	23 BOTANY ST, CARLTON NSW 2218	7	51	-4	No	48	-7	No	47	-8	No
Residential	1/30 ST GEORGES PDE, HURSTVILLE NSW 2220	12	51	-4	No	48	-7	No	47	-8	No
Residential	8 CRONULLA ST, CARLTON NSW 2218	7	51	-4	No	48	-7	No	47	-8	No
Residential	2 BOTANY ST, CARLTON NSW 2218	7	51	-4	No	48	-7	No	47	-8	No
Residential	85 CRONULLA ST, CARLTON NSW 2218	6	51	-4	No	48	-7	No	47	-8	No
Residential	54 NOBLE ST, ALLAWAH NSW 2218	10	51	-4	No	48	-7	No	47	-8	No
Residential	72 BOTANY ST, CARLTON NSW 2218	7	51	-4	No	48	-7	No	47	-8	No
Residential	2/69 ST GEORGES PDE, ALLAWAH NSW 2218	12	51	-4	No	48	-7	No	47	-8	No
Residential	2/66 CRONULLA ST, CARLTON NSW 2218	7	51	-4	No	48	-7	No	47	-8	No
Residential	31 BOTANY ST, CARLTON NSW 2218	7	51	-4	No	48	-7	No	47	-8	No
Residential	17 BOTANY ST, CARLTON NSW 2218	7	51	-4	No	48	-7	No	47	-8	No
Residential	37 HUDSON ST, HURSTVILLE NSW 2220	3	51	-4	No	48	-7	No	47	-8	No
Residential	136 CARLTON PDE, CARLTON NSW 2218	7	51	-4	No	48	-7	No	47	-8	No
Residential	1/90 WOIDS AV, ALLAWAH NSW 2218	10	51	-4	No	48	-7	No	47	-8	No
Residential	43 FLEET ST, CARLTON NSW 2218	7	51	-4	No	48	-7	No	47	-8	No
Educational	80 FOREST RD, HURSTVILLE NSW 2220	4	51	-4	N/A	48	-7	N/A	47	-8	N/A
Residential	9 CRONULLA ST, CARLTON NSW 2218	8	51	-4	No	48	-7	No	47	-8	No
Residential	15 BOTANY ST, CARLTON NSW 2218	7	51	-4	No	48	-7	No	47	-8	No
Commercial	184 FOREST RD, HURSTVILLE NSW 2220	2	51	-19	N/A	48	-22	N/A	47	-23	N/A
Residential	27 FLEET ST, CARLTON NSW 2218	7	51	-4	No	48	-7	No	47	-8	No
Residential	89 CRONULLA ST, CARLTON NSW 2218	6	51	-4	No	48	-7	No	47	-8	No
Residential	18 XENIA AV, CARLTON NSW 2218	7	51	-4	No	48	-7	No	47	-8	No
Residential	50 BURRANEER CL, ALLAWAH NSW 2218	12	51	-4	No	48	-7	No	47	-8	No
Residential	50 GEORGE ST, SOUTH HURSTVILLE NSW 2221	12	51	-4	No	48	-7	No	47	-8	No
Medical	26 THE AVENUE, HURSTVILLE NSW 2220	3	50	-5	N/A	47	-8	N/A	46	-9	N/A
Commercial	48-50 FOREST RD, HURSTVILLE NSW 2220	4	50	-20	N/A	47	-23	N/A	46	-24	N/A
Residential	1/73 CRONULLA ST, CARLTON NSW 2218	6	50	-5	No	47	-8	No	46	-9	No
Residential	7 BOTANY ST, CARLTON NSW 2218	7	50	-5	No	47	-8	No	46	-9	No
Residential	18 BELLEVUE PDE, HURSTVILLE NSW 2220	12	50	-5	No	47	-8	No	46	-9	No
Residential	26 BOTANY ST, CARLTON NSW 2218	7	50	-5	No	47	-8	No	46	-9	No
Residential	9 BOTANY ST, CARLTON NSW 2218	7	50	-5	No	47	-8	No	46	-9	No
Residential	548 RAILWAY PDE, HURSTVILLE NSW 2220	12	50	-5	No	47	-8	No	46	-9	No
Residential	60 BOTANY ST, CARLTON NSW 2218	7	50	-5	No	47	-8	No	46	-9	No

Commercial	UNIT 1 450 RAILWAY PDE, ALLAWAH NSW 2218	10	50	-20	N/A	47	-23	N/A	46	-24	N/A
Residential	12 BARSBYS AV, ALLAWAH NSW 2218	9	50	-5	No	47	-8	No	46	-9	No
Residential	24 BOTANY ST, CARLTON NSW 2218	7	50	-5	No	47	-8	No	46	-9	No
Residential	56 BELLEVUE PDE, ALLAWAH NSW 2218	12	50	-5	No	47	-8	No	46	-9	No
Commercial	1/186 FOREST RD, HURSTVILLE NSW 2220	2	50	-20	N/A	47	-23	N/A	46	-24	N/A
Residential	79 ST GEORGES PDE, ALLAWAH NSW 2218	12	50	-5	No	47	-8	No	46	-9	No
Residential	26 CRONULLA ST, CARLTON NSW 2218	7	50	-5	No	47	-8	No	46	-9	No
Residential	6 BOTANY ST, CARLTON NSW 2218	7	50	-5	No	47	-8	No	46	-9	No
Residential	3 BOTANY ST, CARLTON NSW 2218	7	50	-5	No	47	-8	No	46	-9	No
Residential	60 ST GEORGES PDE, ALLAWAH NSW 2218	12	50	-5	No	47	-8	No	46	-9	No
Residential	9/82-84 CRONULLA ST, CARLTON NSW 2218	7	50	-5	No	47	-8	No	46	-9	No
Residential	8/31 BELLEVUE PDE, HURSTVILLE NSW 2220	12	50	-5	No	47	-8	No	46	-9	No
Residential	4/62 CRONULLA ST, CARLTON NSW 2218	7	50	-5	No	47	-8	No	46	-9	No
Residential	32 THE AVENUE, HURSTVILLE NSW 2220	3	50	-5	No	47	-8	No	46	-9	No
Residential	60 DURHAM ST, CARLTON NSW 2218	7	50	-5	No	47	-8	No	46	-9	No
Educational	1 KENWYN ST, HURSTVILLE NSW 2220	4	50	-5	N/A	47	-8	N/A	46	-9	N/A
Residential	90 CRONULLA ST, CARLTON NSW 2218	7	50	-5	No	47	-8	No	46	-9	No
Residential	47 FLEET ST, CARLTON NSW 2218	7	50	-5	No	47	-8	No	46	-9	No
Residential	67 BELLEVUE PDE, ALLAWAH NSW 2218	12	50	-5	No	47	-8	No	46	-9	No
Residential	48 ST GEORGES PDE, HURSTVILLE NSW 2220	12	50	-5	No	47	-8	No	46	-9	No
Residential	18 HUDSON ST, HURSTVILLE NSW 2220	3	50	-5	No	47	-8	No	46	-9	No
Residential	32 XENIA AV, CARLTON NSW 2218	7	50	-5	No	47	-8	No	46	-9	No
Residential	19 BOTANY ST, CARLTON NSW 2218	7	50	-5	No	47	-8	No	46	-9	No
Residential	9 CUMBERLAND ST, CARLTON NSW 2218	7	50	-5	No	47	-8	No	46	-9	No
Residential	72A CRONULLA ST, CARLTON NSW 2218	7	50	-5	No	47	-8	No	46	-9	No
Residential	3 BOTANY ST, CARLTON NSW 2218	7	50	-5	No	47	-8	No	46	-9	No
Residential	66 DURHAM ST, CARLTON NSW 2218	7	50	-5	No	47	-8	No	46	-9	No
Residential	34 CRONULLA ST, CARLTON NSW 2218	7	50	-5	No	47	-8	No	46	-9	No
Residential	21 BOTANY ST, CARLTON NSW 2218	7	50	-5	No	47	-8	No	46	-9	No
Residential	92 CRONULLA ST, CARLTON NSW 2218	7	50	-6	No	47	-9	No	46	-10	No
Residential	8/9 HAMILTON ST, ALLAWAH NSW 2218	9	50	-6	No	47	-9	No	46	-10	No
Residential	36 BELLEVUE PDE, HURSTVILLE NSW 2220	12	50	-6	No	47	-9	No	46	-10	No
Residential	10 BOTANY ST, CARLTON NSW 2218	7	50	-6	No	47	-9	No	46	-10	No
Residential	9/42 ST GEORGES PDE, HURSTVILLE NSW 2220	12	50	-6	No	47	-9	No	46	-10	No
Commercial	179 FOREST RD, HURSTVILLE NSW 2220	2	50	-21	N/A	47	-24	N/A	46	-25	N/A
Commercial	9/181-183A FOREST RD, HURSTVILLE NSW 2220	2	50	-21	N/A	47	-24	N/A	46	-25	N/A
Residential	2 XENIA AV, CARLTON NSW 2218	7	49	-6	No	46	-9	No	45	-10	No
Residential	77 BOTANY ST, CARLTON NSW 2218	7	49	-6	No	46	-9	No	45	-10	No
Medical	3/181-183 FOREST RD, HURSTVILLE NSW 2220	2	49	-6	N/A	46	-9	N/A	45	-10	N/A
Residential	20A WRIGHT ST, HURSTVILLE NSW 2220	4	49	-6	No	46	-9	No	45	-10	No
Residential	5/76-80 CRONULLA ST, CARLTON NSW 2218	7	49	-6	No	46	-9	No	45	-10	No
Residential	14 BARSBYS AV, ALLAWAH NSW 2218	9	49	-6	No	46	-9	No	45	-10	No
Residential	45 HUDSON ST, HURSTVILLE NSW 2220	3	49	-6	No	46	-9	No	45	-10	No
Residential	86 ST GEORGES PDE, ALLAWAH NSW 2218	12	49	-6	No	46	-9	No	45	-10	No
Educational	80 FOREST RD, HURSTVILLE NSW 2220	4	49	-6	N/A	46	-9	N/A	45	-10	N/A
Residential	UNIT 1 61 NOBLE ST, ALLAWAH NSW 2218	10	49	-6	No	46	-9	No	45	-10	No
Residential	87 CRONULLA ST, CARLTON NSW 2218	6	49	-6	No	46	-9	No	45	-10	No
Residential	18 BOTANY ST, CARLTON NSW 2218	7	49	-6	No	46	-9	No	45	-10	No
Residential	1/50 CRONULLA ST, CARLTON NSW 2218	7	49	-6	No	46	-9	No	45	-10	No
Residential	18 CRONULLA ST, CARLTON NSW 2218	7	49	-6	No	46	-9	No	45	-10	No
Residential	15 BOTANY ST, CARLTON NSW 2218	7	49	-6	No	46	-9	No	45	-10	No
Residential	138 CARLTON PDE, CARLTON NSW 2218	7	49	-6	No	46	-9	No	45	-10	No
Residential	5/21 ST GEORGES PDE, HURSTVILLE NSW 2220	12	49	-6	No	46	-9	No	45	-10	No
Residential	48 HUDSON ST, HURSTVILLE NSW 2220	3	49	-6	No	46	-9	No	45	-10	No
Residential	21 FLEET ST, CARLTON NSW 2218	7	49	-6	No	46	-9	No	45	-10	No
Residential	1 ETHEL ST, CARLTON NSW 2218	7	49	-6	No	46	-9	No	45	-10	No
Residential	28 CRONULLA ST, CARLTON NSW 2218	7	49	-6	No	46	-9	No	45	-10	No
Residential	75 CRONULLA ST, CARLTON NSW 2218	6	49	-6	No	46	-9	No	45	-10	No
Residential	1/1 HAMILTON ST, ALLAWAH NSW 2218	9	49	-6	No	46	-9	No	45	-10	No
Residential	54 BELLEVUE PDE, ALLAWAH NSW 2218	12	49	-6	No	46	-9	No	45	-10	No
Residential	2/76-80 CRONULLA ST, CARLTON NSW 2218	7	49	-6	No	46	-9	No	45	-10	No
Residential	5 ORANGE ST, HURSTVILLE NSW 2220	4	49	-6	No	46	-9	No	45	-10	No
Residential	76B ST GEORGES PDE, ALLAWAH NSW 2218	12	49	-6	No	46	-9	No	45	-10	No

Residential	5 BOTANY ST, CARLTON NSW 2218	7	49	-6	No	46	-9	No	45	-10	No
Residential	4 XENIA AV, CARLTON NSW 2218	7	49	-6	No	46	-9	No	45	-10	No
Residential	8 BOTANY ST, CARLTON NSW 2218	7	49	-6	No	46	-9	No	45	-10	No
Residential	4/20 ILLAWARRA ST, ALLAWAH NSW 2218	10	49	-6	No	46	-9	No	45	-10	No
Residential	5/9 ST GEORGES PDE, HURSTVILLE NSW 2220	12	49	-6	No	46	-9	No	45	-10	No
Residential	70 CRONULLA ST, CARLTON NSW 2218	7	49	-6	No	46	-9	No	45	-10	No
Residential	140 CARLTON PDE, CARLTON NSW 2218	7	49	-6	No	46	-9	No	45	-10	No
Residential	9 BOTANY ST, CARLTON NSW 2218	7	49	-6	No	46	-9	No	45	-10	No
Residential	121 BOTANY ST, HURSTVILLE NSW 2220	7	49	-6	No	46	-9	No	45	-10	No
Residential	64 CRONULLA ST, CARLTON NSW 2218	7	49	-6	No	46	-9	No	45	-10	No
Residential	28 BOTANY ST, CARLTON NSW 2218	7	49	-6	No	46	-9	No	45	-10	No
Residential	62 BOTANY ST, CARLTON NSW 2218	7	49	-6	No	46	-9	No	45	-10	No
Residential	80 ST GEORGES PDE, ALLAWAH NSW 2218	12	49	-6	No	46	-9	No	45	-10	No
Residential	113 BOTANY ST, CARLTON NSW 2218	7	49	-6	No	46	-9	No	45	-10	No
Residential	14 CRONULLA ST, CARLTON NSW 2218	7	49	-6	No	46	-9	No	45	-10	No
Residential	64B ST GEORGES PDE, ALLAWAH NSW 2218	12	49	-6	No	46	-9	No	45	-10	No
Residential	91A ST GEORGES PDE, ALLAWAH NSW 2218	12	49	-6	No	46	-9	No	45	-10	No
Residential	75 BOTANY ST, CARLTON NSW 2218	7	49	-7	No	46	-10	No	45	-11	No
Residential	2/12 BOTANY ST, CARLTON NSW 2218	7	48	-7	No	45	-10	No	44	-11	No
Residential	86 CRONULLA ST, CARLTON NSW 2218	7	48	-7	No	45	-10	No	44	-11	No
Residential	19 FLEET ST, CARLTON NSW 2218	7	48	-7	No	45	-10	No	45	-10	No
Residential	22 HUDSON ST, HURSTVILLE NSW 2220	3	48	-7	No	45	-10	No	44	-11	No
Residential	71 BELLEVUE PDE, ALLAWAH NSW 2218	12	48	-7	No	45	-10	No	44	-11	No
Residential	42 XENIA AV, CARLTON NSW 2218	7	48	-7	No	45	-10	No	44	-11	No
Residential	1/11 ST GEORGES PDE, HURSTVILLE NSW 2220	12	48	-7	No	45	-10	No	44	-11	No
Residential	8 XENIA AV, CARLTON NSW 2218	7	48	-7	No	45	-10	No	44	-11	No
Residential	34 XENIA AV, CARLTON NSW 2218	7	48	-7	No	45	-10	No	44	-11	No
Residential	68 CRONULLA ST, CARLTON NSW 2218	7	48	-7	No	45	-10	No	44	-11	No
Residential	58 BOTANY ST, CARLTON NSW 2218	7	48	-7	No	45	-10	No	44	-11	No
Residential	18 BOTANY ST, CARLTON NSW 2218	7	48	-7	No	45	-10	No	44	-11	No
Residential	50 HUDSON ST, HURSTVILLE NSW 2220	3	48	-7	No	45	-10	No	44	-11	No
Residential	13 BOTANY ST, CARLTON NSW 2218	7	48	-7	No	45	-10	No	44	-11	No
Residential	82 LILY ST, HURSTVILLE NSW 2220	6	48	-7	No	45	-10	No	44	-11	No
Residential	1/69 ST GEORGES PDE, ALLAWAH NSW 2218	12	48	-7	No	45	-10	No	44	-11	No
Residential	69 BELLEVUE PDE, ALLAWAH NSW 2218	12	48	-7	No	45	-10	No	44	-11	No
Residential	72 CRONULLA ST, CARLTON NSW 2218	7	48	-7	No	45	-10	No	44	-11	No
Residential	40 WRIGHT ST, HURSTVILLE NSW 2220	4	48	-7	No	45	-10	No	44	-11	No
Residential	20 BOTANY ST, CARLTON NSW 2218	7	48	-7	No	45	-10	No	44	-11	No
Educational	47-69 WOIDS AV, ALLAWAH NSW 2218	12	48	-7	N/A	45	-10	N/A	44	-11	N/A
Residential	3 ORANGE ST, HURSTVILLE NSW 2220	4	48	-7	No	45	-10	No	44	-11	No
Residential	95 FLEET ST, CARLTON NSW 2218	7	48	-7	No	45	-10	No	44	-11	No
Residential	69 BOTANY ST, CARLTON NSW 2218	7	48	-7	No	45	-10	No	44	-11	No
Residential	79 FLEET ST, CARLTON NSW 2218	7	48	-7	No	45	-10	No	44	-11	No
Residential	67 BOTANY ST, CARLTON NSW 2218	7	48	-7	No	45	-10	No	44	-11	No
Residential	1-5 RUTLAND ST, ALLAWAH NSW 2218	9	48	-7	No	45	-10	No	44	-11	No
Residential	66 BOTANY ST, CARLTON NSW 2218	7	48	-7	No	45	-10	No	44	-11	No
Residential	92 BOTANY ST, CARLTON NSW 2218	7	48	-7	No	45	-10	No	44	-11	No
Residential	136 CARLTON PDE, CARLTON NSW 2218	7	48	-7	No	45	-10	No	44	-11	No
Residential	65 BOTANY ST, CARLTON NSW 2218	7	48	-7	No	45	-10	No	44	-11	No
Residential	81 FLEET ST, CARLTON NSW 2218	7	48	-7	No	45	-10	No	44	-11	No
Residential	32 WRIGHT ST, HURSTVILLE NSW 2220	4	48	-7	No	45	-10	No	44	-11	No
Residential	62 XENIA AV, CARLTON NSW 2218	7	48	-7	No	45	-10	No	44	-11	No
Residential	79 CRONULLA ST, CARLTON NSW 2218	6	48	-7	No	45	-10	No	44	-11	No
Residential	67 BOTANY ST, CARLTON NSW 2218	7	48	-7	No	45	-10	No	44	-11	No
Residential	64 XENIA AV, CARLTON NSW 2218	7	48	-7	No	45	-10	No	44	-11	No
Residential	16 CRONULLA ST, CARLTON NSW 2218	7	48	-7	No	45	-10	No	44	-11	No
Residential	66 XENIA AV, CARLTON NSW 2218	7	48	-7	No	45	-10	No	44	-11	No
Residential	47 HUDSON ST, HURSTVILLE NSW 2220	3	48	-7	No	45	-10	No	44	-11	No
Residential	4/63 NOBLE ST, ALLAWAH NSW 2218	10	48	-7	No	45	-10	No	44	-11	No
Residential	22 BOTANY ST, CARLTON NSW 2218	7	48	-7	No	45	-10	No	44	-11	No
Residential	69A FLEET ST, CARLTON NSW 2218	7	48	-7	No	45	-10	No	44	-11	No
Residential	71 ST GEORGES PDE, ALLAWAH NSW 2218	12	48	-7	No	45	-10	No	44	-11	No
Residential	6/51-53 HUDSON ST, HURSTVILLE NSW 2220	3	48	-7	No	45	-10	No	44	-11	No

Residential	75 BOTANY ST, CARLTON NSW 2218	7	48	-7	No	45	-10	No	44	-11	No
Residential	85 FLEET ST, CARLTON NSW 2218	7	48	-7	No	45	-10	No	44	-11	No
Residential	107A BOTANY ST, CARLTON NSW 2218	7	48	-7	No	45	-10	No	44	-11	No
Residential	60 XENIA AV, CARLTON NSW 2218	7	48	-8	No	45	-11	No	44	-12	No
Residential	77 CRONULLA ST, CARLTON NSW 2218	6	48	-8	No	45	-11	No	44	-12	No
Residential	83 FLEET ST, CARLTON NSW 2218	7	48	-8	No	45	-11	No	44	-12	No
Residential	77 FLEET ST, CARLTON NSW 2218	7	48	-8	No	45	-11	No	44	-12	No
Residential	134 CARLTON PDE, CARLTON NSW 2218	7	48	-8	No	45	-11	No	44	-12	No
Residential	142 CARLTON PDE, CARLTON NSW 2218	7	48	-8	No	45	-11	No	44	-12	No
Residential	11 FLEET ST, CARLTON NSW 2218	7	48	-8	No	45	-11	No	44	-12	No
Residential	12 BARSBYS AV, ALLAWAH NSW 2218	9	48	-8	No	45	-11	No	44	-11	No
Residential	119 BOTANY ST, CARLTON NSW 2218	7	48	-8	No	45	-11	No	44	-12	No
Educational	47-69 WOIDS AV, ALLAWAH NSW 2218	12	48	-8	N/A	45	-11	N/A	44	-12	N/A
Residential	301/16 ELIZABETH ST, ALLAWAH NSW 2218	9	47	-8	No	44	-11	No	43	-12	No
Residential	5 FLEET ST, CARLTON NSW 2218	7	47	-8	No	44	-11	No	43	-12	No
Residential	134 CARLTON PDE, CARLTON NSW 2218	7	47	-8	No	44	-11	No	43	-12	No
Residential	6 BURRANEER CL, ALLAWAH NSW 2218	12	47	-8	No	44	-11	No	43	-12	No
Residential	10 CRONULLA ST, CARLTON NSW 2218	7	47	-8	No	44	-11	No	43	-12	No
Residential	68 ST GEORGES PDE, ALLAWAH NSW 2218	12	47	-8	No	44	-11	No	43	-12	No
Residential	73 BELLEVUE PDE, ALLAWAH NSW 2218	12	47	-8	No	44	-11	No	43	-12	No
Residential	8 CRONULLA ST, CARLTON NSW 2218	7	47	-8	No	44	-11	No	43	-12	No
Educational	1 KENWYN ST, HURSTVILLE NSW 2220	4	47	-8	N/A	44	-11	N/A	43	-12	N/A
Residential	2 BOTANY ST, CARLTON NSW 2218	7	47	-8	No	44	-11	No	43	-12	No
Residential	6 EMPRESS ST, HURSTVILLE NSW 2220	12	47	-8	No	44	-11	No	43	-12	No
Residential	6 XENIA AV, CARLTON NSW 2218	7	47	-8	No	44	-11	No	43	-12	No
Residential	74 BOTANY ST, CARLTON NSW 2218	7	47	-8	No	44	-11	No	43	-12	No
Residential	81A ST GEORGES PDE, ALLAWAH NSW 2218	12	47	-8	No	44	-11	No	43	-12	No
Residential	11 FLEET ST, CARLTON NSW 2218	7	47	-8	No	44	-11	No	43	-12	No
Residential	48 XENIA AV, CARLTON NSW 2218	7	47	-8	No	44	-11	No	43	-12	No
Residential	38 WRIGHT ST, HURSTVILLE NSW 2220	4	47	-8	No	44	-11	No	43	-12	No
Residential	76 ST GEORGES PDE, ALLAWAH NSW 2218	12	47	-8	No	44	-11	No	43	-12	No
Residential	74 ST GEORGES PDE, ALLAWAH NSW 2218	12	47	-8	No	44	-11	No	43	-12	No
Residential	117 BOTANY ST, CARLTON NSW 2218	7	47	-8	No	44	-11	No	43	-12	No
Residential	105 BOTANY ST, CARLTON NSW 2218	7	47	-8	No	44	-11	No	43	-12	No
Residential	109 BOTANY ST, CARLTON NSW 2218	7	47	-8	No	44	-11	No	43	-12	No
Residential	76A ST GEORGES PDE, ALLAWAH NSW 2218	12	47	-8	No	44	-11	No	43	-12	No
Residential	16 BOTANY ST, CARLTON NSW 2218	7	47	-8	No	44	-11	No	43	-12	No
Residential	70 BOTANY ST, CARLTON NSW 2218	7	47	-8	No	44	-11	No	43	-12	No
Residential	9/10-12 HAMILTON ST, ALLAWAH NSW 2218	9	47	-8	No	44	-11	No	43	-12	No
Residential	5/522 RAILWAY PDE, HURSTVILLE NSW 2220	12	47	-8	No	44	-11	No	43	-12	No
Residential	65 BELLEVUE PDE, ALLAWAH NSW 2218	12	47	-8	No	44	-11	No	43	-12	No
Educational	1 KENWYN ST, HURSTVILLE NSW 2220	4	47	-8	N/A	44	-11	N/A	43	-12	N/A
Residential	69A FLEET ST, CARLTON NSW 2218	7	47	-8	No	44	-11	No	43	-12	No
Residential	7 FLEET ST, CARLTON NSW 2218	7	47	-8	No	44	-11	No	43	-12	No
Residential	128 CARLTON PDE, CARLTON NSW 2218	7	47	-8	No	44	-11	No	43	-12	No
Residential	74 CRONULLA ST, CARLTON NSW 2218	7	47	-8	No	44	-11	No	43	-12	No
Residential	34 WRIGHT ST, HURSTVILLE NSW 2220	4	47	-8	No	44	-11	No	43	-12	No
Residential	68 XENIA AV, CARLTON NSW 2218	7	47	-8	No	44	-11	No	43	-12	No
Residential	70 XENIA AV, CARLTON NSW 2218	7	47	-8	No	44	-11	No	43	-12	No
Commercial	171 FOREST RD, HURSTVILLE NSW 2220	2	47	-23	N/A	44	-26	N/A	43	-27	N/A
Residential	103 BOTANY ST, CARLTON NSW 2218	7	47	-8	No	44	-11	No	43	-12	No
Residential	91 FLEET ST, CARLTON NSW 2218	7	47	-8	No	44	-11	No	43	-12	No
Residential	58 XENIA AV, CARLTON NSW 2218	7	47	-8	No	44	-11	No	43	-12	No
Residential	107 BOTANY ST, CARLTON NSW 2218	7	47	-8	No	44	-11	No	43	-12	No
Residential	COOLABAH COURT 1/13 ST GEORGES PDE, HURSTVILLE NSW 2220	12	47	-9	No	44	-12	No	43	-13	No
Educational	80 FOREST RD, HURSTVILLE NSW 2220	4	47	-9	N/A	44	-12	N/A	43	-13	N/A
Residential	59 BELLEVUE PDE, ALLAWAH NSW 2218	12	47	-9	No	44	-12	No	43	-13	No
Residential	64 BOTANY ST, CARLTON NSW 2218	7	47	-9	No	44	-12	No	43	-13	No
Residential	36 WRIGHT ST, HURSTVILLE NSW 2220	4	47	-9	No	44	-12	No	43	-13	No
Residential	5/17 WOIDS AV, HURSTVILLE NSW 2220	12	46	-9	No	43	-12	No	42	-13	No
Educational	1 KENWYN ST, HURSTVILLE NSW 2220	4	46	-9	N/A	43	-12	N/A	42	-13	N/A
Residential	5A FLEET ST, CARLTON NSW 2218	7	46	-9	No	43	-12	No	42	-13	No
Residential	50 GEORGE ST, SOUTH HURSTVILLE NSW 2221	12	46	-9	No	43	-12	No	42	-13	No

Residential	72 ST GEORGES PDE, ALLAWAH NSW 2218	12	46	-9	No	43	-12	No	42	-13	No
Residential	30 THE AVENUE, HURSTVILLE NSW 2220	3	46	-9	No	43	-12	No	42	-13	No
Residential	93 FLEET ST, CARLTON NSW 2218	7	46	-9	No	43	-12	No	42	-13	No
Residential	91 BOTANY ST, CARLTON NSW 2218	7	46	-9	No	43	-12	No	42	-13	No
Residential	82 ST GEORGES PDE, ALLAWAH NSW 2218	12	46	-9	No	43	-12	No	42	-13	No
Residential	10 XENIA AV, CARLTON NSW 2218	7	46	-9	No	43	-12	No	42	-13	No
Residential	73 BOTANY ST, CARLTON NSW 2218	7	46	-9	No	43	-12	No	42	-13	No
Educational	47-69 WOIDS AV, ALLAWAH NSW 2218	12	46	-9	N/A	43	-12	N/A	42	-13	N/A
Commercial	165 FOREST RD, HURSTVILLE NSW 2220	2	46	-24	N/A	43	-27	N/A	42	-28	N/A
Residential	12 CRONULLA ST, CARLTON NSW 2218	7	46	-9	No	43	-12	No	42	-13	No
Residential	115A BOTANY ST, CARLTON NSW 2218	7	46	-9	No	43	-12	No	42	-13	No
Residential	80 ST GEORGES PDE, ALLAWAH NSW 2218	12	46	-9	No	43	-12	No	42	-13	No
Residential	2/76-80 CRONULLA ST, CARLTON NSW 2218	7	46	-9	No	43	-12	No	42	-13	No
Residential	81 BOTANY ST, CARLTON NSW 2218	7	46	-9	No	43	-12	No	42	-13	No
Residential	11 BOTANY ST, CARLTON NSW 2218	7	46	-9	No	43	-12	No	42	-13	No
Residential	6/402-404 RAILWAY PDE, ALLAWAH NSW 2218	9	46	-9	No	43	-12	No	42	-13	No
Residential	90 BOTANY ST, CARLTON NSW 2218	7	46	-9	No	43	-12	No	42	-13	No
Residential	4/26 BELLEVUE PDE, HURSTVILLE NSW 2220	12	46	-9	No	43	-12	No	42	-13	No
Residential	81 ST GEORGES PDE, ALLAWAH NSW 2218	12	46	-9	No	43	-12	No	42	-13	No
Residential	6/11 RUTLAND ST, ALLAWAH NSW 2218	9	46	-9	No	43	-12	No	42	-13	No
Residential	3 ETHEL ST, CARLTON NSW 2218	7	46	-9	No	43	-12	No	42	-13	No
Residential	46 WRIGHT ST, HURSTVILLE NSW 2220	4	46	-9	No	43	-12	No	42	-13	No
Residential	25 FLEET ST, CARLTON NSW 2218	7	46	-9	No	43	-12	No	42	-13	No
Residential	4 BOTANY ST, CARLTON NSW 2218	7	46	-9	No	43	-12	No	42	-13	No
Residential	6/46 ST GEORGES PDE, HURSTVILLE NSW 2220	12	46	-9	No	43	-12	No	42	-13	No
Residential	79 BOTANY ST, CARLTON NSW 2218	7	46	-9	No	43	-12	No	42	-13	No
Residential	83 CRONULLA ST, CARLTON NSW 2218	6	46	-9	No	43	-12	No	42	-13	No
Residential	88 CRONULLA ST, CARLTON NSW 2218	7	46	-9	No	43	-12	No	42	-13	No
Residential	87 BOTANY ST, CARLTON NSW 2218	7	46	-9	No	43	-12	No	42	-13	No
Residential	45 FLEET ST, CARLTON NSW 2218	7	46	-9	No	43	-12	No	42	-13	No
Residential	85 BOTANY ST, CARLTON NSW 2218	7	46	-9	No	43	-12	No	42	-13	No
Residential	23 FLEET ST, CARLTON NSW 2218	7	46	-9	No	43	-12	No	42	-13	No
Residential	58 DURHAM ST, CARLTON NSW 2218	7	46	-9	No	43	-12	No	42	-13	No
Residential	9 FLEET ST, CARLTON NSW 2218	7	46	-9	No	43	-12	No	42	-13	No
Residential	87 FLEET ST, CARLTON NSW 2218	7	46	-9	No	43	-12	No	42	-13	No
Residential	57 BELLEVUE PDE, ALLAWAH NSW 2218	12	46	-9	No	43	-12	No	42	-13	No
Residential	21 FLEET ST, CARLTON NSW 2218	7	46	-9	No	43	-12	No	42	-13	No
Residential	88 ST GEORGES PDE, ALLAWAH NSW 2218	12	46	-9	No	43	-12	No	42	-13	No
Residential	78 ST GEORGES PDE, ALLAWAH NSW 2218	12	46	-9	No	43	-12	No	42	-13	No
Residential	42 WRIGHT ST, HURSTVILLE NSW 2220	4	46	-9	No	43	-12	No	42	-13	No
Educational	1 KENWYN ST, HURSTVILLE NSW 2220	4	46	-9	N/A	43	-12	N/A	42	-13	N/A
Residential	55 HUDSON ST, HURSTVILLE NSW 2220	3	46	-9	No	43	-12	No	42	-13	No
Residential	73 ST GEORGES PDE, ALLAWAH NSW 2218	12	46	-9	No	43	-12	No	42	-13	No
Residential	46 XENIA AV, CARLTON NSW 2218	7	46	-10	No	43	-13	No	42	-14	No
Residential	69 BOTANY ST, CARLTON NSW 2218	7	46	-10	No	43	-13	No	42	-14	No
Residential	105A BOTANY ST, CARLTON NSW 2218	7	46	-10	No	43	-13	No	42	-14	No
Residential	6/18 ST GEORGES PDE, HURSTVILLE NSW 2220	12	45	-10	No	42	-13	No	41	-14	No
Educational	24-28 WRIGHT ST, HURSTVILLE NSW 2220	4	45	-10	N/A	42	-13	N/A	41	-14	N/A
Residential	23 FLEET ST, CARLTON NSW 2218	7	45	-10	No	42	-13	No	41	-14	No
Residential	56 DURHAM ST, CARLTON NSW 2218	7	45	-10	No	42	-13	No	41	-14	No
Residential	11/11 RUTLAND ST, ALLAWAH NSW 2218	9	45	-10	No	42	-13	No	41	-14	No
Residential	126 CARLTON PDE, CARLTON NSW 2218	7	45	-10	No	42	-13	No	41	-14	No
Residential	75 BELLEVUE PDE, ALLAWAH NSW 2218	12	45	-10	No	42	-13	No	41	-14	No
Residential	71A ST GEORGES PDE, ALLAWAH NSW 2218	12	45	-10	No	42	-13	No	41	-14	No
Residential	97 BOTANY ST, CARLTON NSW 2218	7	45	-10	No	42	-13	No	41	-14	No
Residential	122 CARLTON PDE, CARLTON NSW 2218	7	45	-10	No	42	-13	No	41	-14	No
Residential	3/49 HUDSON ST, HURSTVILLE NSW 2220	3	45	-10	No	42	-13	No	41	-14	No
Residential	6A CRONULLA ST, CARLTON NSW 2218	7	45	-10	No	42	-13	No	41	-14	No
Residential	64 BOTANY ST, CARLTON NSW 2218	7	45	-10	No	42	-13	No	41	-14	No
Residential	84 BOTANY ST, CARLTON NSW 2218	7	45	-10	No	42	-13	No	41	-14	No
Residential	82 BOTANY ST, CARLTON NSW 2218	7	45	-10	No	42	-13	No	41	-14	No
Residential	115 BOTANY ST, CARLTON NSW 2218	7	45	-10	No	42	-13	No	41	-14	No
Residential	13 FLEET ST, CARLTON NSW 2218	7	45	-10	No	42	-13	No	41	-14	No

Residential	113 BOTANY ST, CARLTON NSW 2218	7	45	-10	No	42	-13	No	41	-14	No
Residential	89 FLEET ST, CARLTON NSW 2218	7	45	-10	No	42	-13	No	41	-14	No
Residential	57 FLEET ST, CARLTON NSW 2218	7	45	-10	No	42	-13	No	41	-14	No
Residential	48 WRIGHT ST, HURSTVILLE NSW 2220	4	45	-10	No	42	-13	No	41	-14	No
Residential	2/63 NOBLE ST, ALLAWAH NSW 2218	10	45	-10	No	42	-13	No	41	-14	No
Residential	83 BOTANY ST, CARLTON NSW 2218	7	45	-10	No	42	-13	No	41	-14	No
Residential	71 FLEET ST, CARLTON NSW 2218	7	45	-10	No	42	-13	No	41	-14	No
Residential	44 WRIGHT ST, HURSTVILLE NSW 2220	4	45	-10	No	42	-13	No	41	-14	No
Residential	22 HUDSON ST, HURSTVILLE NSW 2220	3	45	-10	No	42	-13	No	41	-14	No
Residential	554 RAILWAY PDE, HURSTVILLE NSW 2220	12	45	-10	No	42	-13	No	41	-14	No
Residential	82 BOTANY ST, CARLTON NSW 2218	7	45	-10	No	42	-13	No	41	-14	No
Residential	61 BELLEVUE PDE, ALLAWAH NSW 2218	12	45	-10	No	42	-13	No	41	-14	No
Residential	6 HAMILTON ST, ALLAWAH NSW 2218	9	45	-10	No	42	-13	No	41	-14	No
Residential	111 BOTANY ST, CARLTON NSW 2218	7	45	-10	No	42	-13	No	41	-14	No
Residential	59 FLEET ST, CARLTON NSW 2218	7	45	-10	No	42	-13	No	41	-14	No
Residential	63 BELLEVUE PDE, ALLAWAH NSW 2218	12	45	-10	No	42	-13	No	41	-14	No
Residential	84 BOTANY ST, CARLTON NSW 2218	7	45	-10	No	42	-13	No	41	-14	No
Educational	1 KENWYN ST, HURSTVILLE NSW 2220	4	45	-10	N/A	42	-13	N/A	41	-14	N/A
Residential	67A FLEET ST, CARLTON NSW 2218	7	45	-11	No	42	-14	No	41	-15	No
Residential	7/17 RUTLAND ST, ALLAWAH NSW 2218	9	45	-11	No	42	-14	No	41	-15	No
Residential	7 ORANGE ST, HURSTVILLE NSW 2220	4	45	-11	No	42	-14	No	41	-15	No
Commercial	167A FOREST RD, HURSTVILLE NSW 2220	2	45	-26	N/A	42	-29	N/A	41	-30	N/A
Residential	54 XENIA AV, CARLTON NSW 2218	7	45	-11	No	42	-14	No	41	-15	No
Residential	59 BELLEVUE PDE, ALLAWAH NSW 2218	12	45	-11	No	42	-14	No	41	-15	No
Residential	74 CRONULLA ST, CARLTON NSW 2218	7	44	-11	No	41	-14	No	40	-15	No
Residential	111 BOTANY ST, CARLTON NSW 2218	7	44	-11	No	41	-14	No	40	-15	No
Residential	17 FLEET ST, CARLTON NSW 2218	7	44	-11	No	41	-14	No	40	-15	No
Residential	115A BOTANY ST, CARLTON NSW 2218	7	44	-11	No	41	-14	No	40	-15	No
Residential	22 BOTANY ST, CARLTON NSW 2218	7	44	-11	No	41	-14	No	40	-15	No
Educational	1 KENWYN ST, HURSTVILLE NSW 2220	4	44	-11	N/A	41	-14	N/A	40	-15	N/A
Residential	89 BOTANY ST, CARLTON NSW 2218	7	44	-11	No	41	-14	No	40	-15	No
Residential	56 XENIA AV, CARLTON NSW 2218	7	44	-11	No	41	-14	No	40	-15	No
Residential	72A CRONULLA ST, CARLTON NSW 2218	7	44	-11	No	41	-14	No	40	-15	No
Residential	17 ORANGE ST, HURSTVILLE NSW 2220	4	44	-11	No	41	-14	No	40	-15	No
Residential	92 ST GEORGES PDE, ALLAWAH NSW 2218	12	44	-11	No	41	-14	No	40	-15	No
Residential	83 BOTANY ST, CARLTON NSW 2218	7	44	-11	No	41	-14	No	40	-15	No
Residential	90 ST GEORGES PDE, ALLAWAH NSW 2218	12	44	-11	No	41	-14	No	40	-15	No
Residential	58 BELLEVUE PDE, ALLAWAH NSW 2218	12	44	-11	No	41	-14	No	40	-15	No
Residential	8 EMPRESS ST, HURSTVILLE NSW 2220	12	44	-11	No	41	-14	No	40	-15	No
Residential	15 FLEET ST, CARLTON NSW 2218	7	44	-11	No	41	-14	No	40	-15	No
Residential	2/66 CRONULLA ST, CARLTON NSW 2218	7	44	-11	No	41	-14	No	40	-15	No
Residential	89 BOTANY ST, CARLTON NSW 2218	7	44	-11	No	41	-14	No	40	-15	No
Residential	86 BOTANY ST, CARLTON NSW 2218	7	44	-11	No	41	-14	No	40	-15	No
Residential	91 BOTANY ST, CARLTON NSW 2218	7	44	-11	No	41	-14	No	40	-15	No
Residential	2/128 CARLTON PDE, CARLTON NSW 2218	7	44	-11	No	41	-14	No	40	-15	No
Residential	122 CARLTON PDE, CARLTON NSW 2218	7	44	-11	No	41	-14	No	40	-15	No
Residential	3/22 HUDSON ST, HURSTVILLE NSW 2220	3	44	-11	No	41	-14	No	40	-15	No
Residential	97 BOTANY ST, CARLTON NSW 2218	7	44	-11	No	41	-14	No	40	-15	No
Residential	88 ST GEORGES PDE, ALLAWAH NSW 2218	12	44	-11	No	41	-14	No	40	-15	No
Residential	556 RAILWAY PDE, HURSTVILLE NSW 2220	12	44	-11	No	41	-14	No	40	-15	No
Residential	95 BOTANY ST, CARLTON NSW 2218	7	44	-11	No	41	-14	No	40	-15	No
Residential	90 BOTANY ST, CARLTON NSW 2218	7	44	-11	No	41	-14	No	40	-15	No
Residential	68 CRONULLA ST, CARLTON NSW 2218	7	44	-11	No	41	-14	No	40	-15	No
Residential	84 BOTANY ST, CARLTON NSW 2218	7	44	-11	No	41	-14	No	40	-15	No
Residential	128 CARLTON PDE, CARLTON NSW 2218	7	44	-11	No	41	-14	No	40	-15	No
Residential	23/1-9 ANDOVER ST, CARLTON NSW 2218	9	44	-11	No	41	-14	No	40	-15	No
Residential	52 XENIA AV, CARLTON NSW 2218	7	44	-11	No	41	-14	No	40	-15	No
Residential	6 ORANGE ST, HURSTVILLE NSW 2220	4	44	-11	No	41	-14	No	40	-15	No
Residential	11 BURRANEER CL, ALLAWAH NSW 2218	12	44	-12	No	41	-15	No	40	-16	No
Residential	7/26 ST GEORGES PDE, HURSTVILLE NSW 2220	12	44	-12	No	41	-15	No	40	-16	No
Residential	50 WRIGHT ST, HURSTVILLE NSW 2220	4	44	-12	No	41	-15	No	40	-16	No
Residential	10 BURRANEER CL, ALLAWAH NSW 2218	12	44	-12	No	41	-15	No	40	-16	No
Residential	49 BELLEVUE PDE, ALLAWAH NSW 2218	12	43	-12	No	40	-15	No	39	-16	No

Residential	89 ST GEORGES PDE, ALLAWAH NSW 2218	12	43	-12	No	40	-15	No	39	-16	No
Residential	49 BELLEVUE PDE, ALLAWAH NSW 2218	12	43	-12	No	40	-15	No	39	-16	No
Residential	75 FLEET ST, CARLTON NSW 2218	7	43	-12	No	40	-15	No	39	-16	No
Residential	8 ORANGE ST, HURSTVILLE NSW 2220	4	43	-12	No	40	-15	No	39	-16	No
Residential	10 ORANGE ST, HURSTVILLE NSW 2220	4	43	-12	No	40	-15	No	39	-16	No
Residential	21 ORANGE ST, HURSTVILLE NSW 2220	4	43	-12	No	40	-15	No	39	-16	No
Commercial	177 FOREST RD, HURSTVILLE NSW 2220	2	43	-27	N/A	40	-30	N/A	39	-31	N/A
Residential	101 BOTANY ST, CARLTON NSW 2218	7	43	-12	No	40	-15	No	39	-16	No
Residential	73 FLEET ST, CARLTON NSW 2218	7	43	-12	No	40	-15	No	39	-16	No
Residential	19 ORANGE ST, HURSTVILLE NSW 2220	4	43	-12	No	40	-15	No	39	-16	No
Residential	80 BOTANY ST, CARLTON NSW 2218	7	43	-12	No	40	-15	No	39	-16	No
Residential	61 FLEET ST, CARLTON NSW 2218	7	43	-12	No	40	-15	No	39	-16	No
Residential	3/522 RAILWAY PDE, HURSTVILLE NSW 2220	12	43	-12	No	40	-15	No	39	-16	No
Residential	71 FLEET ST, CARLTON NSW 2218	7	43	-12	No	40	-15	No	39	-16	No
Residential	124 CARLTON PDE, CARLTON NSW 2218	7	43	-12	No	40	-15	No	39	-16	No
Residential	27 XENIA AV, CARLTON NSW 2218	7	43	-12	No	40	-15	No	39	-16	No
Residential	73B ST GEORGES PDE, ALLAWAH NSW 2218	12	43	-12	No	40	-15	No	39	-16	No
Residential	83 ST GEORGES PDE, ALLAWAH NSW 2218	12	43	-12	No	40	-15	No	39	-16	No
Residential	11 ORANGE ST, HURSTVILLE NSW 2220	4	43	-12	No	40	-15	No	39	-16	No
Residential	83A ST GEORGES PDE, ALLAWAH NSW 2218	12	43	-12	No	40	-15	No	39	-16	No
Residential	70 CRONULLA ST, CARLTON NSW 2218	7	43	-12	No	40	-15	No	39	-16	No
Residential	64A CRONULLA ST, CARLTON NSW 2218	7	43	-13	No	40	-16	No	39	-17	No
Residential	4 ORANGE ST, HURSTVILLE NSW 2220	4	43	-13	No	40	-16	No	39	-17	No
Residential	76-80 CRONULLA ST, CARLTON NSW 2218	7	43	-13	No	40	-16	No	39	-17	No
Residential	6 EMPRESS ST, HURSTVILLE NSW 2220	12	42	-13	No	39	-16	No	38	-17	No
Residential	44 WRIGHT ST, HURSTVILLE NSW 2220	4	42	-13	No	39	-16	No	38	-17	No
Residential	101 BOTANY ST, CARLTON NSW 2218	7	42	-13	No	39	-16	No	38	-17	No
Residential	78 BOTANY ST, CARLTON NSW 2218	7	42	-13	No	39	-16	No	38	-17	No
Residential	42 WRIGHT ST, HURSTVILLE NSW 2220	4	42	-13	No	39	-16	No	38	-17	No
Residential	90 ST GEORGES PDE, ALLAWAH NSW 2218	12	42	-13	No	39	-16	No	38	-17	No
Residential	5A FLEET ST, CARLTON NSW 2218	7	42	-13	No	39	-16	No	38	-17	No
Residential	3 FLEET ST, CARLTON NSW 2218	7	42	-13	No	39	-16	No	38	-17	No
Residential	99 BOTANY ST, CARLTON NSW 2218	7	42	-13	No	39	-16	No	38	-17	No
Residential	6/11-13 ANDOVER ST, CARLTON NSW 2218	9	42	-13	No	39	-16	No	38	-17	No
Residential	95 FLEET ST, CARLTON NSW 2218	7	42	-13	No	39	-16	No	38	-17	No
Residential	46 WRIGHT ST, HURSTVILLE NSW 2220	4	42	-13	No	39	-16	No	38	-17	No
Residential	7/5 HAMILTON ST, ALLAWAH NSW 2218	9	42	-13	No	39	-16	No	38	-17	No
Residential	11 ORANGE ST, HURSTVILLE NSW 2220	4	42	-13	No	39	-16	No	38	-17	No
Residential	20 ORANGE ST, HURSTVILLE NSW 2220	4	42	-13	No	39	-16	No	38	-17	No
Residential	18 ORANGE ST, HURSTVILLE NSW 2220	4	42	-13	No	39	-16	No	38	-17	No
Residential	14 ORANGE ST, HURSTVILLE NSW 2220	4	42	-13	No	39	-16	No	38	-17	No
Residential	76 BOTANY ST, CARLTON NSW 2218	7	42	-14	No	39	-17	No	38	-18	No
Residential	38 WRIGHT ST, HURSTVILLE NSW 2220	4	41	-14	No	38	-17	No	37	-18	No
Residential	2/11 ST GEORGES PDE, HURSTVILLE NSW 2220	12	41	-14	No	38	-17	No	37	-18	No
Residential	76 BOTANY ST, CARLTON NSW 2218	7	41	-14	No	38	-17	No	37	-18	No
Residential	9 ORANGE ST, HURSTVILLE NSW 2220	4	41	-14	No	38	-17	No	37	-18	No
Residential	16 ORANGE ST, HURSTVILLE NSW 2220	4	41	-14	No	38	-17	No	37	-18	No
Commercial	183B FOREST RD, HURSTVILLE NSW 2220	2	41	-29	N/A	38	-32	N/A	37	-33	N/A
Residential	7 BURRANEER CL, ALLAWAH NSW 2218	12	41	-14	No	38	-17	No	37	-18	No
Commercial	601/42 TREACY ST, HURSTVILLE NSW 2220	2	41	-29	N/A	38	-32	N/A	37	-33	N/A
Commercial	198 FOREST RD, HURSTVILLE NSW 2220	2	41	-29	N/A	38	-32	N/A	37	-33	N/A
Commercial	198 FOREST RD, HURSTVILLE NSW 2220	2	41	-29	N/A	38	-32	N/A	37	-33	N/A
Residential	2-3 ORANGE ST, HURSTVILLE NSW 2220	4	41	-14	No	38	-17	No	37	-18	No
Residential	20 ORANGE ST, HURSTVILLE NSW 2220	4	41	-14	No	38	-17	No	37	-18	No
Residential	77 ST GEORGES PDE, ALLAWAH NSW 2218	12	41	-14	No	38	-17	No	37	-18	No
Residential	12 ORANGE ST, HURSTVILLE NSW 2220	4	41	-14	No	38	-17	No	37	-18	No
Residential	85 ST GEORGES PDE, ALLAWAH NSW 2218	12	40	-15	No	37	-18	No	36	-19	No
Residential	8 BURRANEER CL, ALLAWAH NSW 2218	12	40	-15	No	37	-18	No	36	-19	No
Residential	13 ORANGE ST, HURSTVILLE NSW 2220	4	40	-15	No	37	-18	No	36	-19	No
Residential	65 FLEET ST, CARLTON NSW 2218	7	40	-15	No	37	-18	No	36	-19	No
Residential	63 FLEET ST, CARLTON NSW 2218	7	40	-15	No	37	-18	No	36	-19	No
Residential	1 FLEET ST, CARLTON NSW 2218	7	40	-15	No	37	-18	No	36	-19	No
Residential	48 WRIGHT ST, HURSTVILLE NSW 2220	4	40	-15	No	37	-18	No	36	-19	No

Residential	50-52 WRIGHT ST, HURSTVILLE NSW 2220	4	40	-15	No	37	-18	No	36	-19	No
Commercial	11/181-183A FOREST RD, HURSTVILLE NSW 2220	2	40	-30	N/A	37	-33	N/A	36	-34	N/A
Residential	8 HAMILTON ST, ALLAWAH NSW 2218	9	40	-15	No	37	-18	No	36	-19	No
Residential	12 ORANGE ST, HURSTVILLE NSW 2220	4	40	-15	No	37	-18	No	36	-19	No
Commercial	11/181-183A FOREST RD, HURSTVILLE NSW 2220	2	40	-30	N/A	37	-33	N/A	36	-34	N/A
Residential	87 ST GEORGES PDE, ALLAWAH NSW 2218	12	40	-15	No	37	-18	No	36	-19	No
Residential	22 ORANGE ST, HURSTVILLE NSW 2220	4	40	-15	No	37	-18	No	36	-19	No
Residential	16 TREACY ST, HURSTVILLE NSW 2220	2	40	-15	No	37	-18	No	36	-19	No
Residential	19 ORANGE ST, HURSTVILLE NSW 2220	4	40	-15	No	37	-18	No	36	-19	No
Residential	8 BOTANY ST, CARLTON NSW 2218	7	40	-16	No	37	-19	No	36	-20	No
Residential	22 ORANGE ST, HURSTVILLE NSW 2220	4	39	-16	No	36	-19	No	35	-20	No
Residential	67 FLEET ST, CARLTON NSW 2218	7	39	-16	No	36	-19	No	35	-20	No
Residential	14 HAMILTON ST, ALLAWAH NSW 2218	9	39	-16	No	36	-19	No	35	-20	No
Residential	24 ORANGE ST, HURSTVILLE NSW 2220	4	39	-16	No	36	-19	No	35	-20	No
Residential	16 HAMILTON ST, ALLAWAH NSW 2218	9	39	-16	No	36	-19	No	35	-20	No
Residential	58 HUDSON ST, HURSTVILLE NSW 2220	3	38	-17	No	35	-20	No	34	-21	No
Residential	56 HUDSON ST, HURSTVILLE NSW 2220	3	38	-17	No	35	-20	No	34	-21	No
Residential	9 BURRANEER CL, ALLAWAH NSW 2218	12	38	-17	No	35	-20	No	34	-21	No
Residential	23 ORANGE ST, HURSTVILLE NSW 2220	4	38	-17	No	35	-20	No	34	-21	No
Commercial	190 FOREST RD, HURSTVILLE NSW 2220	2	2	-68	N/A	-1	-71	N/A	0	-70	N/A