

Inset 1

CAUTION: Four knot speed limits exist in various locations along the Myall River. The whole section from Tea Gardens to Tambo is a NO WASH ZONE, for all vessels at minimum hull speed.

Note: Bank erosion is a serious problem in the Myall River. Idle speed zones are being introduced at various locations along these waterways. All vessels MUST MAINTAIN IDLE SPEED within those zones.

All Vessels greater than 8 metres MUST MAINTAIN IDLE SPEED regardless throughout the entire Myall River area. Passage time is 2.5 hours - Tea Gardens to Tambo.

WARNING: THERE ARE NO ON WATER FUELLING FACILITIES OPERATING ON THE MYALL SYSTEM.


Note: General information such as caravan parks, hotels, motels, picnic grounds and public toilets etc. are indicated as a guide only. Not all can be shown in some areas.

Note: The waters between Durness and Black Oaks is a PSGL Marine Park Sanctuary Zone, except in the Zeiningers and Myall River Camp area.

Caution: Lower Myall River and Corrie Creek is prone to shoaling. Navigate with extreme caution at low tide.

Warning: Idle speed only zone.


Caution: Depth contours have been compiled and are indicative only. They can change over time.



Continued on main map

SEE ALSO MAP ON REVERSE SIDE

Inset 3



Caution: Stay within marked channel. Submerged rocks and training walls.

Note: Pontoon wharf on the north side of Tambo is for emergency purposes only. Please keep clear at all times.

Note: Lit navaids exhibit standard flash patterns, unless otherwise indicated. Some navaids shown hereon have a 3 digit identifying number, please use this number to report faulty navaids or your position in an emergency.

Caution: Shallow waters (less than 2 metres deep) contain seagrass and other sensitive fish habitats which are at risk of damage from boat propellers. Please exercise care when navigating or anchoring in shallow waters and avoid damaging or disturbing these habitats.

NATIONAL PARKS AND WILDLIFE INFORMATION
Further information, camping areas and other accommodation options with the Myall Lakes National Park visit web site environment.nsw.gov.au
* Major Camping Areas shown.
* Camp in designated areas only.
* No Domestic Pets.
* Call NPWS on 6591 0300 for further information.

CAUTION: Four knot speed limits exist in various locations along the Myall River. The whole section from Tea Gardens to Tambo is a NO WASH ZONE, for all vessels at minimum hull speed.

Note: Bank erosion is a serious problem in the Myall River. Idle speed zones are being introduced at various locations along these waterways. All vessels MUST MAINTAIN IDLE SPEED within those zones.

All Vessels greater than 8 metres MUST MAINTAIN IDLE SPEED regardless throughout the entire Myall River area. Passage time is 2.5 hours - Tea Gardens to Tambo.

Note: There are numerous blind corners on this section of river and extra care should be taken when navigating. Always keep to the starboard (right) side of the navigable channel and never anchor mid river as it impedes transiting vessels.

WARNING: THERE ARE NO ON WATER FUELLING FACILITIES OPERATING ON THE MYALL SYSTEM.

Note: Vandalism of navigation aids is illegal and dangerous as it could lead to serious accidents. Please report incidents of vandalism to the Transport for NSW 13 12 36. A penalty applies for interference, damage, or mooring against aids to navigation.

Note: Limited Open Waters are classed as Open Waters when waves exceed 0.5m from trough to crest in any part of that area.

WARNING: OVERHEAD AND SUBMARINE CABLES AND PIPES CROSS THESE WATERWAYS AT VARIOUS LOCATIONS AND ARE USUALLY INDICATED BY WARNING NOTICES ON THE SHORE.

CAUTION SHOULD BE EXERCISED AT ALL TIMES WHILE NAVIGATING IN THE VICINITY OF THESE CROSSINGS.

NOTE: Disposal of toilet waste into the waterway is prohibited on the Myall Lakes System. Currently a waste disposal vessel, the Independence (maritime radio frequency 27.88MHz, or phone 0417 621 122) cruises the System on weekend and holidays. All waterway users are requested to utilise the vessel for waste disposal.

A self serve public vessel pumpout facility is also available free of charge at Myall Shores public wharf (see inset 2) and the Transport for NSW jetty at Tea Gardens.

Marine Engine breakdown assistance (24 hours) is available. Telephone 0418 499 750 for information.

Note: Grid Datum is Geocentric Datum of Australia 1994, approximately equivalent to WGS84.

NOTE: Strong tidal flows occur in the Myall River between Tambo and Corrie Island.

NOTE: PORT STEPHENS - GREAT LAKES MARINE PARK
All waters shown on this map form part of the Port Stephens - Great Lakes Marine Park (PSGL). External boundaries and Sanctuary Zones are shown by BLUE lines. Fishing restrictions apply. Please phone the Marine Authority on 1300 550 474 or visit the web site marine.nsw.gov.au for further information.

See Inset 1. Map 7A for further information.

Inset 2



Note: Lit navaids exhibit standard flash patterns, unless otherwise indicated. Some navaids shown hereon have a 3 digit identifying number, please use this number to report faulty navaids or your position in an emergency.

Note: Strong tidal flows can occur in the Myall River between Corrie Island and Tambo.

Note: GPS* North westernmost (inner) pile - Tea Gardens public pontoon jetty
032 deg. 39.997 min.S
152 deg. 09.670 min.E

Caution: Kayakers use this waterway. Be careful of your wash.

See Oyster Lease-Caution

Note: PSGL Marine Park Sanctuary Zone.

Hire Boat and Smooth Water Flying Limits Myall River

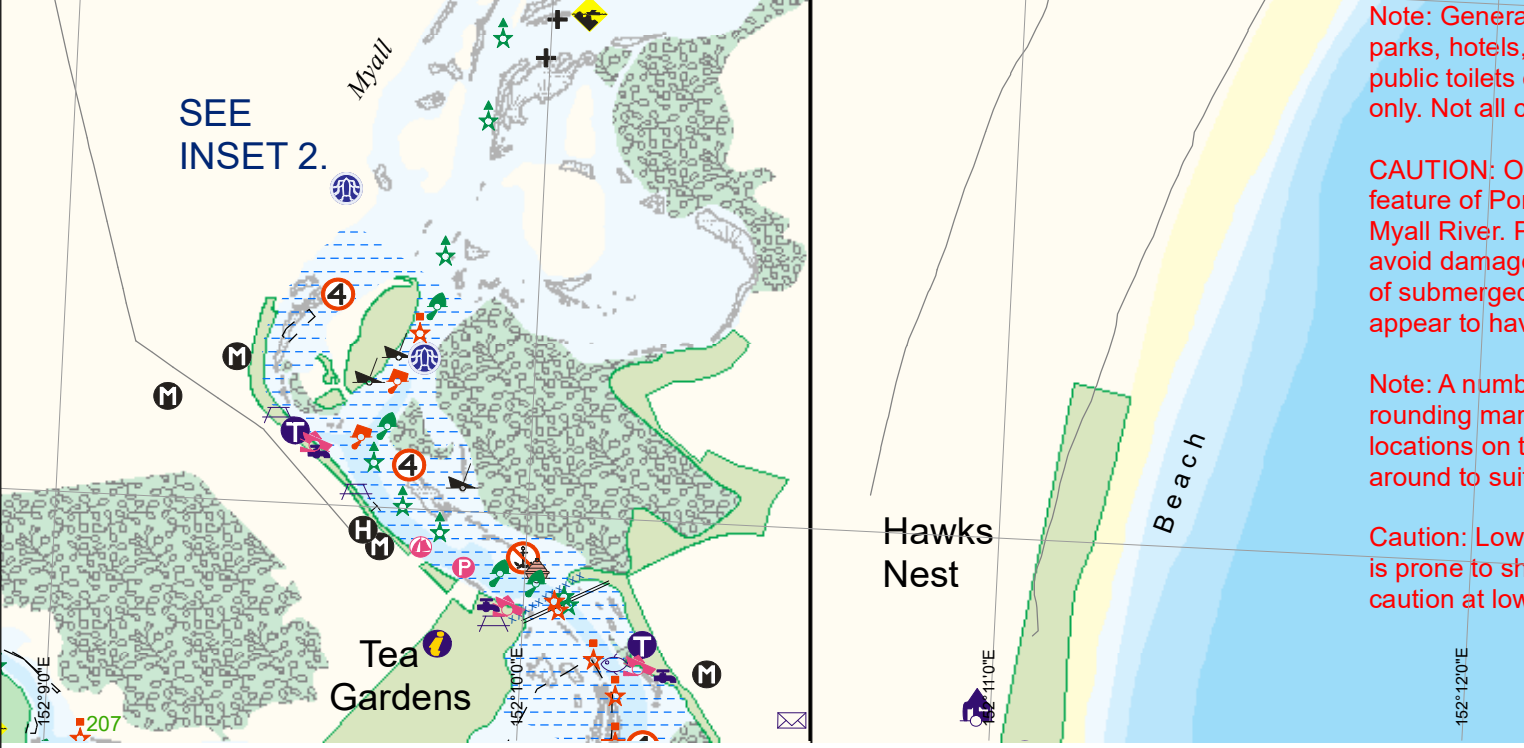
Warning: Dangerous Area - Passage east of Corrie Island should only be attempted at high water by Masters possessing local knowledge due to submerged rocks and changing shoals.

Caution: No Anchoring in the vicinity of the Singing Bridge.

Note: PSGL Marine Park Sanctuary Zone subject to a four knot speed limit due to dolphin activity.

COVER

SEE INSET 2.



Note: General information such as caravan parks, hotels, motels, picnic grounds and public toilets etc. are indicated as a guide only. Not all can be shown in some areas.

CAUTION: Oyster leases are an extensive feature of Port Stephens and the Lower Myall River. Please minimise your wash to avoid damage to oyster farms and be aware of submerged hazards in areas that they appear to have been removed.

Note: A number of unit orange spar yacht rounding marks (YRM) exist in various locations on this map. They are often moved around to suit specific race or weather conditions.

Caution: Lower Myall River and Corrie Creek is prone to shoaling. Navigate with extreme caution at low tide.