

Boundary Bend  
70 River Km.  
SEE INSET 1.  
Bitch and Pups  
12 River Km.  
SEE INSET 6.

Victoria

CAUTION:  
Navigate with Care  
Uneven bottom and  
rocks exist in this area

Tooleybuc Bridge - circa 1925  
Lift span operated with 48  
hours notice to Wakool Shire  
Council (03) 5887-5007  
[www.wakool.nsw.gov.au](http://www.wakool.nsw.gov.au)

FURTHER DETAILED MAPPING AND INFORMATION  
is available for the Murray River from

Spatial Visions "Murray River Access" Guides  
Details at website [www.svmmaps.com.au](http://www.svmmaps.com.au)

"River Murray Charts", Renmark to Yarrowongga by  
Maureen Wright. Details at 1 Young St. Burra SA 5417  
or visit [www.rivermurraycharts.com.au](http://www.rivermurraycharts.com.au)

NOTE: Kilometre Markers shown on this  
map, are approximate distances from the  
Murray mouth in South Australia and are  
generally at two (2) kilometre intervals.

Piangil 1 km.



Highway




Wood Wood  
14 River Km.  
SEE INSET 5.

INSET 2



Channel  
Island



Boundary Bend  
58 River Km.  
SEE INSET 1.  
Other Side

Murray

CAUTION:  
Navigate with Care  
Uneven bottom and  
rocks exist in this area

Note: No attempt has been made to illustrate navigational  
dangers that are always present in the Murray River, however  
this area is particularly dangerous to navigate at any time.

Tooleybuc  
14 River Km.  
SEE INSET 2.



INSET 6

Nyah  
State  
Forest

Wood Wood  
10 River Km.  
SEE INSET 5.

New

WARNING: RIVER CAN BE SHALLOW  
IN PLACES IN TIMES OF LOWER WATER  
LEVELS WITH NUMEROUS UNMARKED  
SUBMERGED LOGS AND OBJECTS.



YOU'RE THE SKIPPER  
YOU'RE RESPONSIBLE!

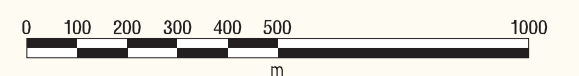
Nyah Bridge - circa 1941  
Lift span operated with 48  
hours notice to Wakool Shire  
Council (03) 5887-5007  
[www.wakool.nsw.gov.au](http://www.wakool.nsw.gov.au)

Nyah

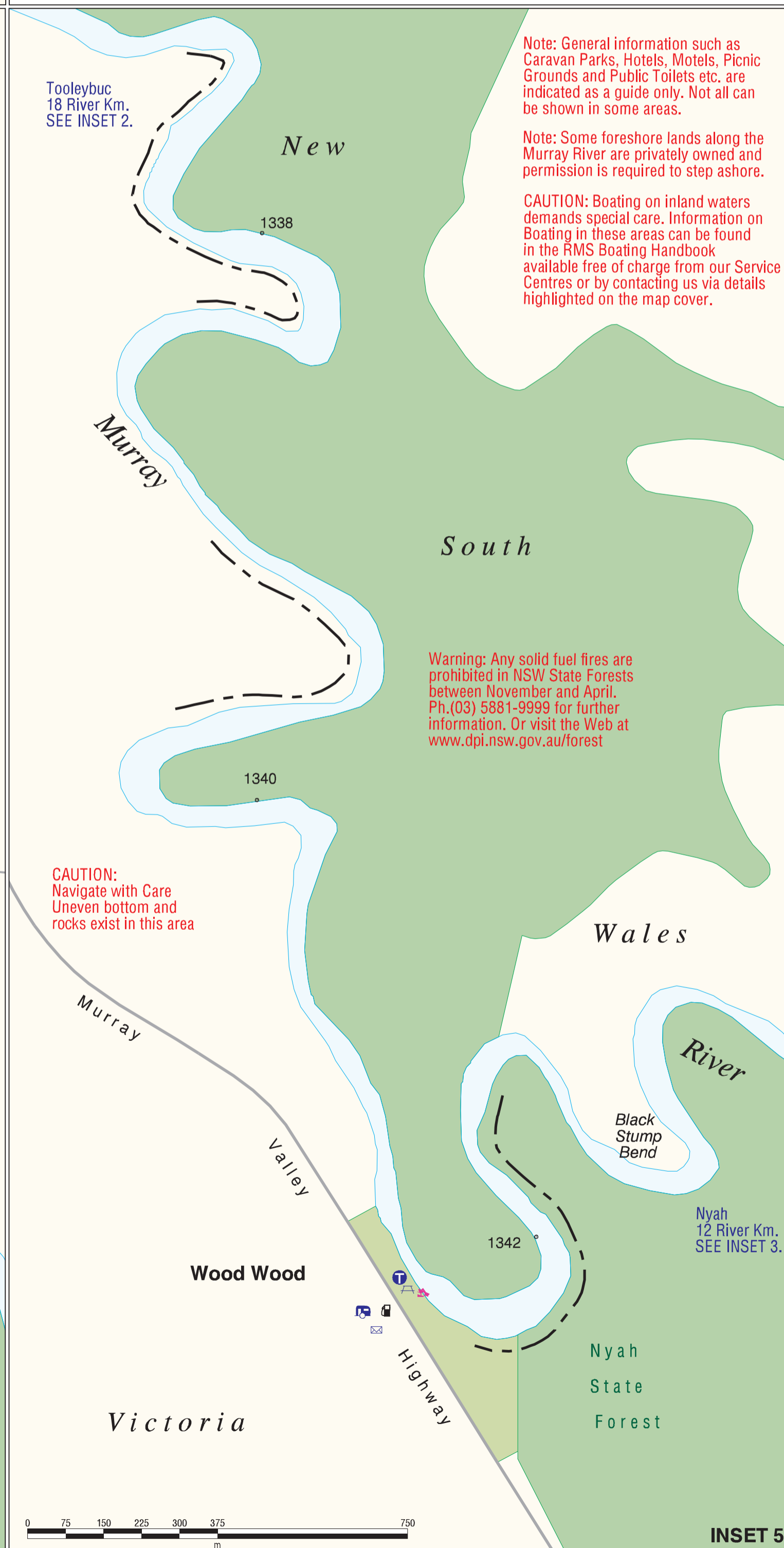
Vinifera  
River

Wales

Victoria



INSET 3



Tooleybuc  
18 River Km.  
SEE INSET 2.

Note: General information such as  
Caravan Parks, Hotels, Motels, Picnic  
Grounds and Public Toilets etc, are  
indicated as a guide only. Not all can  
be shown in some areas.

Note: Some foreshore lands along the  
Murray River are privately owned and  
permission is required to step ashore.

CAUTION: Boating on inland waters  
demands special care. Information on  
Boating in these areas can be found  
in the RMS Boating Handbook  
available free of charge from our Service  
Centres or by contacting us via details  
highlighted on the map cover.

Warning: Any solid fuel fires are  
prohibited in NSW State Forests  
between November and April.  
Ph. (03) 5881-9999 for further  
information. Or visit the Web at  
[www.dpi.nsw.gov.au/forest](http://www.dpi.nsw.gov.au/forest)

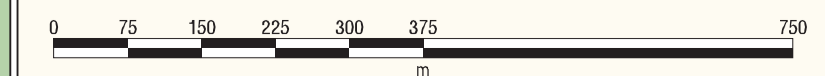
CAUTION:  
Navigate with Care  
Uneven bottom and  
rocks exist in this area

Wales

Black  
Stump  
Bend

Nyah  
12 River Km.  
SEE INSET 3.

Nyah  
State  
Forest



INSET 5