

Sydney Coastal Area - Map 9

Navigation Aids
 Lighted Beacon (Yellow/Green)
 Lighted Beacon (White)
 Lighted Beacon (Red)
 Lighted Beacon (Black)
 Lighted Beacon (Green)

General Information
 Flare chimney
 Daymark
 Beacon
 Buoy
 Light
 Lighted Buoy
 Lighted Buoy
 Lighted Buoy
 Lighted Buoy
 Lighted Buoy

NOTES:
 Depth contours are in metres.
 Heights shown in brackets are in metres above mean high water.
 CGD datum is the Geocentric Datum of Australia - 1994, which is approximately equivalent to WGS-84.

Transport
 Roads & Maritime
 Services

DISCLAIMER! This map is not intended to be used for navigational purposes and Roads and Maritime Services takes no responsibility for the accuracy of the content herein. Refer to Marine Safety Regulation note Map Printed: November 2016. Copyright Roads and Maritime Services
 The local office of Roads & Maritime Services is located at 30 James Craig Rd, Rozelle Bay NSW 2058. Telephone 02 955 1111

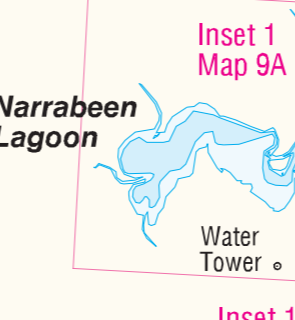
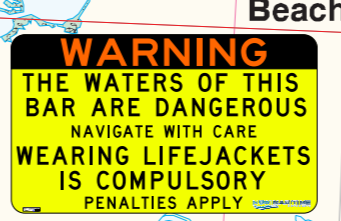
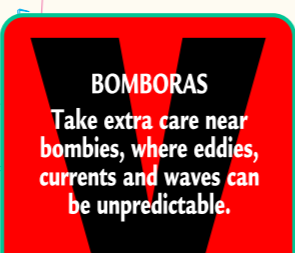
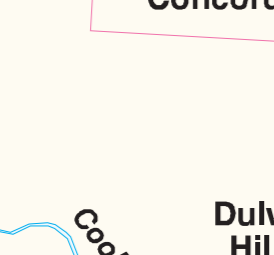


F.A.D. Note: Fish Aggregation Device generally in position during summer months. Phone Fisheries on (02)4424-7400 or visit www.dpi.nsw.gov.au/fisheries for further information on how they work. DO NOT TIE UP TO THE DEVICE.
 Offshore Artificial Reef 33 50.797 151 17.988 refer to User Guide on dpi.nsw.gov.au/fisheries

IN CASE OF AN EMERGENCY
 Call the nearest Marine Rescue NSW Base on :-
 27 MHz Channels 88 & 86,
 VHF Channels 16, 67 & 73 or
 HF Channels 2182 & 2524 KHz.
 Frequent users are encouraged to join the Marine Radio Safety Service. Details at marinerescue.nsw.gov.au
 Remember to Log on and Log off. It serves as a useful Radio Check.

Note: Webcams are being trialled at various locations along the NSW coast and full information and locations can be found at our website rms.nsw.gov.au

DISTANCE INFORMATION
 Sydney - Broken Bay 18nm
 Sydney - Botany Bay 11nm
 Botany Bay - Port Hacking 8nm
 Botany Bay - Wollongong 29nm.



Note: Shark listening station is being trialled in this area. Keep clear. www.dpi.nsw.gov.au

FOR DETAILED INFORMATION SEE CHARTS AUS 200, 201, 202 & 203. PORT OF SYDNEY www.portauthoritynsw.com.au

FOR DETAILED INFORMATION SEE CHARTS AUS 197, 198 & 199. PORT OF SYDNEY www.portauthoritynsw.com.au

The Marine Safety Regulation 2016 requires vessels on open water ie out from the coast, to have an appropriate map or chart on board. This map is deemed to be an appropriate map for recreational vessels undertaking voyages within a 15 nautical mile radius from the point of departure from the coast, (as defined approximately by red dashed lines). Vessels undertaking longer voyages than that stated above MUST carry an appropriate chart (ie an Admiralty or Australian Hydrographic Service chart or E-Chart) showing the area proposed for the voyage of excursion. It is the vessel masters responsibility to ensure that they are in possession of the latest edition of this boating map, chart or E-Chart with the latest corrections.

Note: It is compulsory to carry certain safety equipment including a lifejacket level 100 plus for all on board, whilst navigating in the open sea. It is also compulsory that lifejackets be worn whilst crossing most entrance bars shown on this map. Further information on what you should carry can be found in the Roads and Maritime Services Boating Handbook available from all RMS Service Centres or by visiting www.rms.nsw.gov.au

Restricted Areas - Submarine Cable Protection zones are shown by blue hatching. Heavy penalties exist for breaches of restrictions to anchoring, trawling and other various marine activities within the Australian Communications and Media Authority (ACMA) Submarine Cable Protection Zone. Refer to ACMA website www.acma.gov.au/subcables for further information on these restrictions.

TASMAN

SEA

Browns Mountain S34 02.2 E151 39.5